




**PUBLIC NOTICE**

**NOTICE OF INTENT FOR DISCHARGES FROM PETROLEUM  
RELATED REMEDIATION ACTIVITIES SUBJECT TO GENERAL PERMIT NO. 3-9004**

Instructions are now separate from this form	
<b>For DEC Use:</b>	
Application Number: <u>3-4225.1609</u>	
Check #: <u>66083</u> Amount: \$ <u>240-</u>	Paid By: <u>S.B. Collins Inc</u>
<b>A. Applicant Information</b>	
1. Legal Entity:	<input checked="" type="checkbox"/> Private <input type="checkbox"/> State <input type="checkbox"/> Municipal <input type="checkbox"/> Other (describe): _____
2. Applicant Name:	<u>S.B. Collins, Inc.</u>
3. Applicant Address:	<u>PO Box 671, St. Albans, VT 05478</u>
4. Phone: <u>802-527-0116</u>	5. Email address: <u>cruprecht@sbcjolley.com</u>
<b>B. Facility Information</b>	
1. Facility Name:	<u>Former Village Beverage</u>
2. Location of Facility (street and town):	<u>3436 Roosevelt Highway, Colchester</u>
3. Mapping (include USGS map and indicate site location):	<input checked="" type="checkbox"/> Attached
<b>C. Contamination</b>	
1. Type of contamination:	<u>Gasoline</u>
2. Source of contamination:	<u>USTs</u>
3. Description of contamination:	<u>gasoline contamination to groundwater</u>
<b>D. Treatment</b>	
1. Description of treatment system:	<u>After settling in frac tank, groundwater to be treated using liquid phase carbon to remove petroleum contamination.</u>
2. Maximum daily design flow (gpd): <u>20000</u>	<input checked="" type="checkbox"/> Attached
<small>(attach site schematics site features, extent of contamination and detailed design of treatment system)</small>	
3. Anticipated start date of discharge:	<u>ASAP (after permit received)</u>
4. Anticipated duration of discharge:	<u>1 week</u>
5. Discharge point(s) and receiving water(s):	<u>Rip-rap lined swale which drains to Indian Brook</u>
6. Describe conveyance to receiving water(s):	<u>hose</u>
7. Receiving water watershed area (square miles):	<u>9</u>
8. Mapping (include USGS Map and indicate site location, discharge point and pathway to receiving water)	<input checked="" type="checkbox"/> Attached

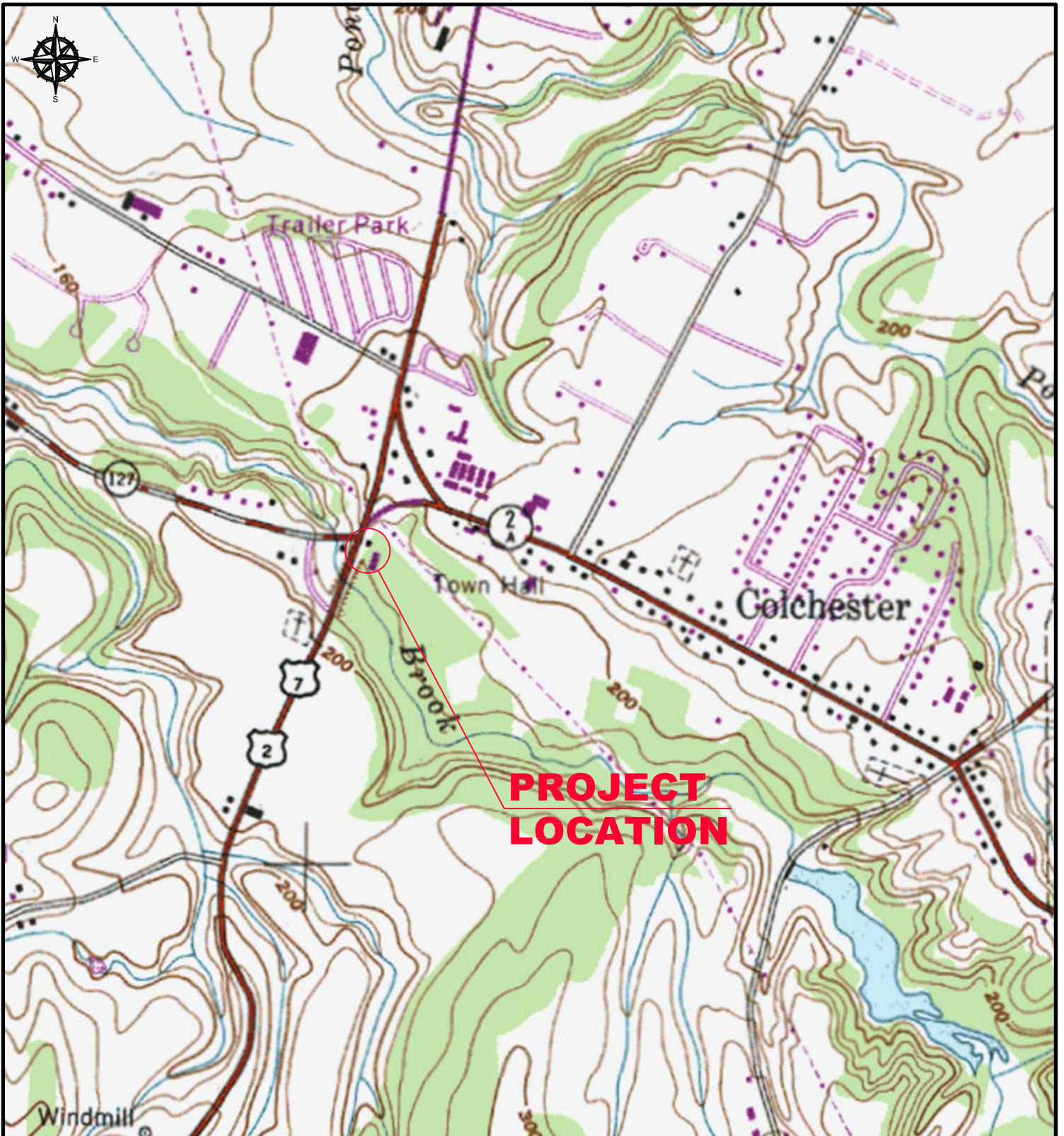
<b>E. Fees</b>	
1. Application fee: <input checked="" type="checkbox"/> \$240.00 enclosed	2. Date of application: 9/14/16
<b>F. Applicant Certification (must check box)</b>	
<input checked="" type="checkbox"/> I hereby certify that I am responsible for the discharges from petroleum related remediation activities. <input checked="" type="checkbox"/> I also certify that I have read General Permit 3-9004 and agree to abide by its terms. <input checked="" type="checkbox"/> I also certify that concurrent with the submittal of this Public Notice/Notice of Intent to the Department of Environmental Conservation, <input checked="" type="checkbox"/> I have submitted a copy of this Public Notice/Notice of Intent to the municipal clerk in the municipality(ies) in which the discharge(s) occur.	
CARL RUPRECHT _____ Print or type name	VST mgr _____ Title
 _____ Signature of applicant	9/19/16 _____ Date
<b>PUBLIC COMMENT</b>	
Public comments concerning this Notice of Intent to discharge under General Permit No 3-9004 are invited and must be submitted within 10 days of receipt of this Notice by the municipal clerk. Comments should address how the application complies with the terms and conditions of General Permit No. 3-9004. All written comments received within the time frame described above will be considered by the Department of Environmental Conservation in its final ruling to grant or deny authorization to discharge under General Permit No. 3-9004. Any person may, within thirty (30) days of the final ruling by the Department of Environmental Conservation to grant or deny authorization to discharge, appeal the ruling to the Environmental Court pursuant to 10 V.S.A. Chapter 220.	
Send written comments to: VT Department of Environmental Conservation Watershed Management Division One National Life Drive, Main Building, 2nd Floor Montpelier VT 05620-3522	
A copy of General Permit No. 3-9004 may be obtained accessing our website at <a href="http://dec.vermont.gov/watershed/wastewater">http://dec.vermont.gov/watershed/wastewater</a>	
<b>For Department Use Only</b>	
<b>VERMONT DEPARTMENT OF ENVIRONMENTAL CONSERVATION</b>	
<b>AUTHORIZATION TO DISCHARGE</b>	
A determination has been made that the applicant meets the criteria necessary for inclusion under General Permit 3-9004. Subject to the conditions of General Permit No. 3-9004 the applicant is authorized to discharge from petroleum related remediation activities as described in Notice of Intent No.	
DEC Reviewer:	Effective Date:

Date: 9/19/16 Payee: State of Vermont

Check# 66083



Reference	Invoice Date	Gross Amount	Discount	Net Check Amount
9/19/16	9/19/16	240.00	.00	240.00
<b>Totals</b>		240.00	.00	240.00



1,000 500 0 1,000



GRAPHIC SCALE IN FEET  
(1"=1,000')

Former Village Beverage  
Intersection of Route 7 & Bay Road  
Colchester, Vermont

Site Location Map

87-0068

LAG PROJECT #  
00658

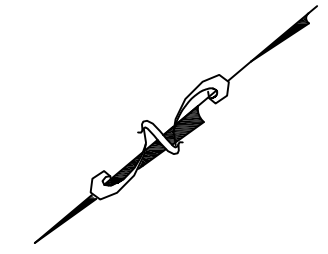
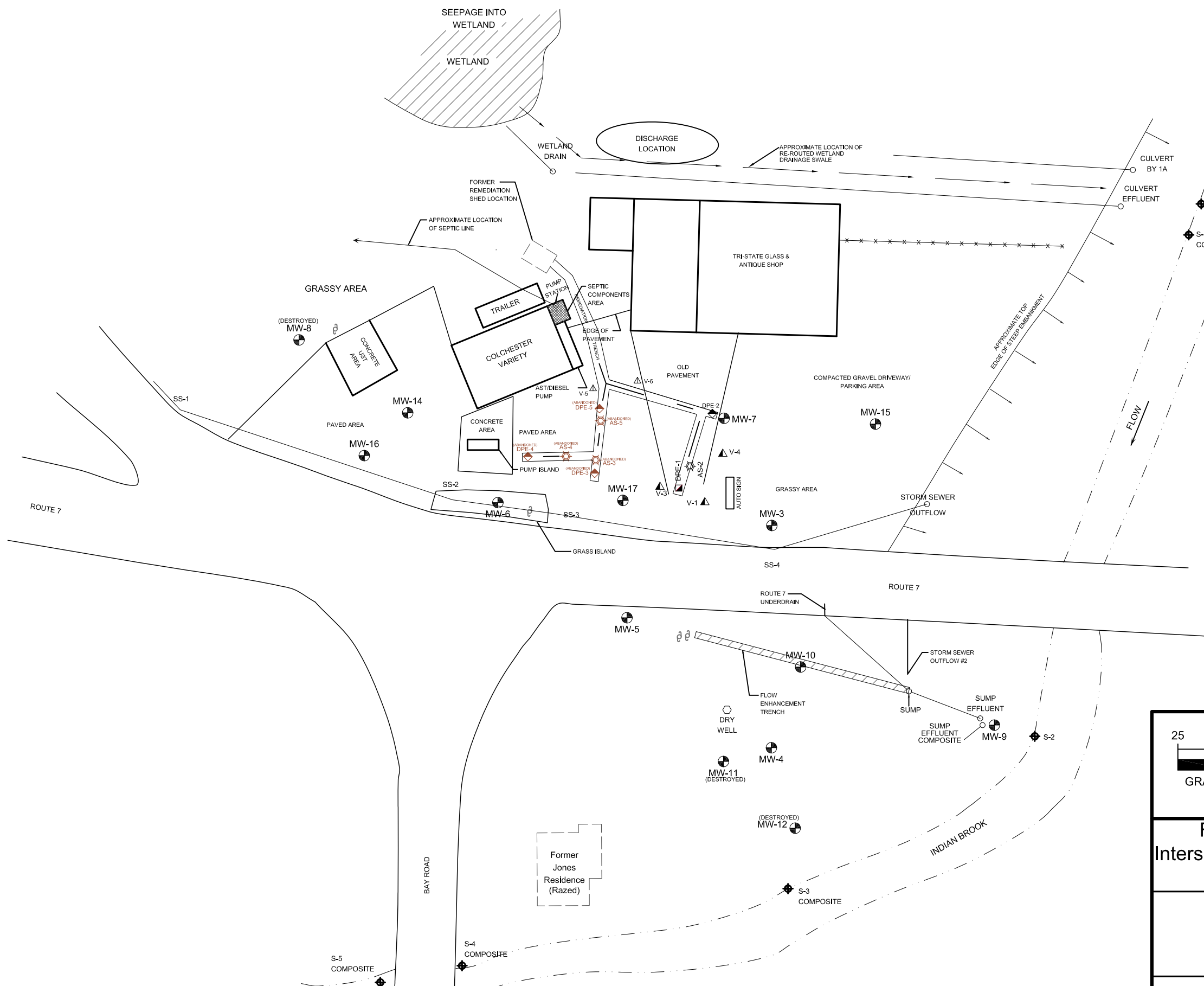
DATE:  
Sept. 2016

SURVEYORS:  
BE


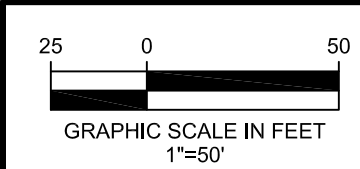
DRAWN BY:  
TAM

FIGURE #:


1




LEGEND	
MW-1	MONITOR WELL
▲	2" VAPOR MONITOR WELL
⊛	1" - 1.5" AIR SPARGE WELL
⊠	4" DUAL PHASE EXTRACTION WELL
◆	STREAM SAMPLING POINT
○	2" OBSERVATION WELL
⊕	UTILITY POLE
—x—x—	STOCKADE FENCE
—●—●—	GUARD RAIL




Former Village Beverage Intersection of Route 7 & Bay Road Colchester, Vermont		LAG PROJECT # 00658
		DATE Sept. 2016
Discharge Location		PROJECT MANAGER BE
		DRAWN BY TAM
VTDEC SMS SITE NUMBER 87-0068		FIGURE <b>2</b>



NOT TO SCALE	
Former Village Beverage Intersection of Route 7 & Bay Road Colchester, Vermont	LAG PROJECT # 00658
Discharge Schematic	DATE Sept. 2016
VTDEC SMS SITE NUMBER 87-0068	PROJECT MANAGER BE
	DRAWN BY TAM
	FIGURE <b>3</b>

Try a fast, secure browser with updates built in Yes, get Chrome now No, not interested


3436 Roosevelt Hwy, Colchester, VT 05446



Directions

SAVE NEARBY SEND TO YOUR PHONE SHARE

Add a missing place Add a label



At this location

Irving Oil

