

Vermont Department of Environmental Conservation

Watershed Management Division
1 National Life Drive, Main 2
Montpelier VT 05620-3522
www.watershedmanagement.vt.gov

Agency of Natural Resources

[phone] 802-828-1535
[fax] 802-828-1544

AUTHORIZATION TO CONDUCT NEXT FLOOD MEASURES

Pursuant to Section F of the Vermont Stream Alteration General Permit

Project Number: NFM-06-22-2016

Applicant Name: Ted Wittlig

Phone:

Mailing Address: 1079 Sunrise Blvd, Prescott, AZ, 86301

Project Location: 4187 Route 100, Rochester, VT, 05767

Email: Wittlse@cableone.net

The Secretary of the Vermont Agency of Natural Resources (VT ANR) has determined that:

1. This project authorizes 80 l.f. rip-rap protection of 60' vertical bank failure.
2. The proposed activity is eligible for coverage under the VT ANR Stream Alteration General Permit – Next Flood Measures.
3. The proposed activity will meet the terms and conditions of Section F of the General Permit provided:
 - a) The project has been completed as shown on the attached plans and project information.
 - b) The project is proportional to the threat and conditioned to cease when the threat to life or to improved property has ended.
 - c) The project will not result in a threat to life, public health or safety.
 - d) The project will meet the standards detailed in subsection E.2.1 and E.2.2 of the General Permit.
 - e) The project will meet Stream Alteration Standards to the greatest extent possible.
 - f) A pre-construction meeting is held between the contractor, owner/applicant, and the ANR River Management Engineer.
 - g) The River Management Engineer is notified by phone or email when construction begins and when the project is complete.


If there are any changes in the project plan or deviation in construction from the plan, the Permittee must notify the River Management Engineer immediately.

If the project is constructed as you have described, as shown on the above referenced approved plans and according to the above conditions, there is no reason to expect any violation of Vermont Water Quality Standards.

Signed this 16th day of November, 2016

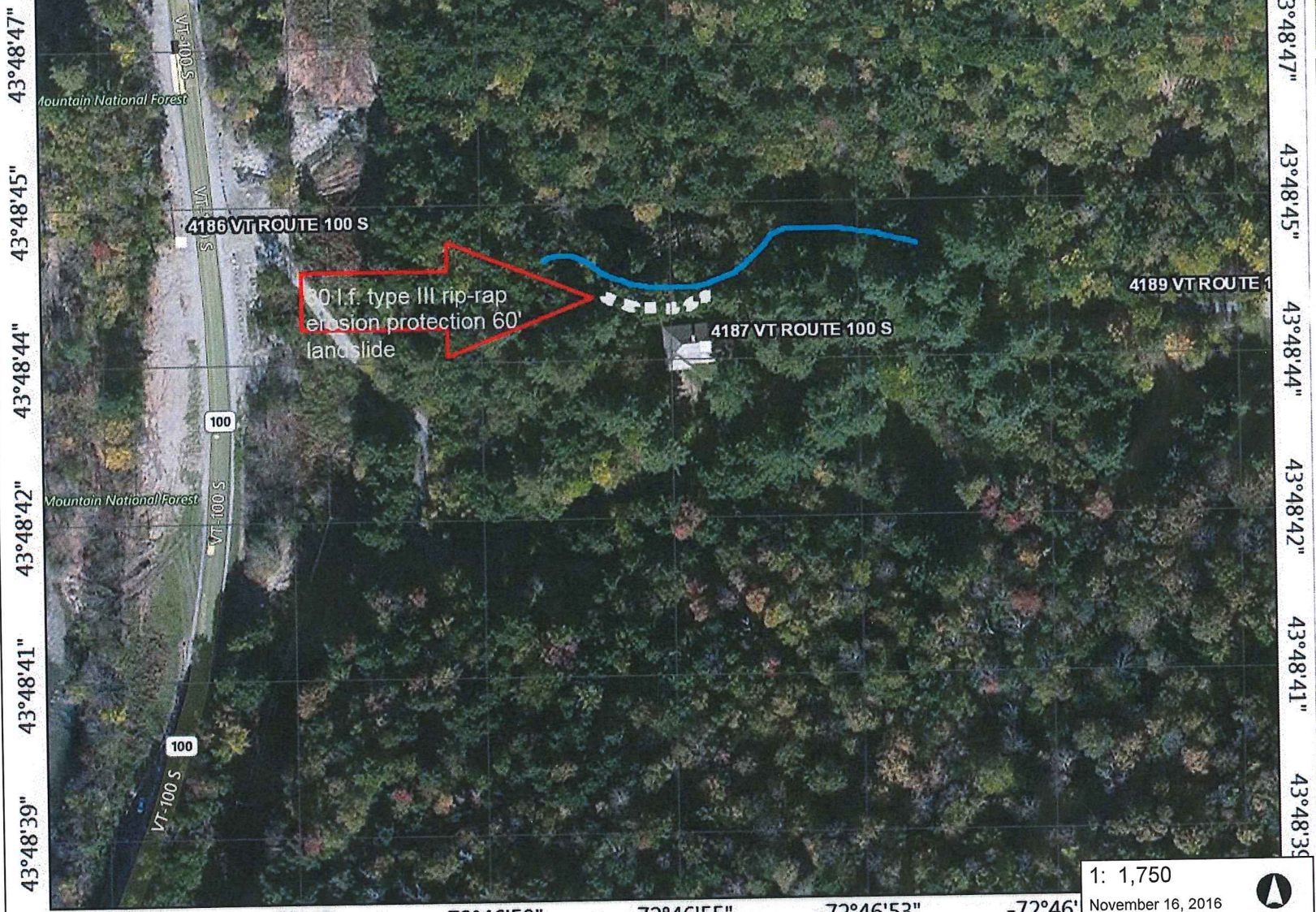
Alyssa B. Schuren, Commissioner
Department of Environmental Conservation

This permit expires October 1, 2017.

By: 
Jaron Borg, River Management Engineer
Rivers Program
Watershed Management Division



-72°47'3" -72°47' -72°46'58" -72°46'55" -72°46'53" -72°46'50" -72°46'48"



43°48'47" 43°48'45" 43°48'44" 43°48'42" 43°48'41" 43°48'39"

LEGEND

- Buildings (E911)
- Town Boundary

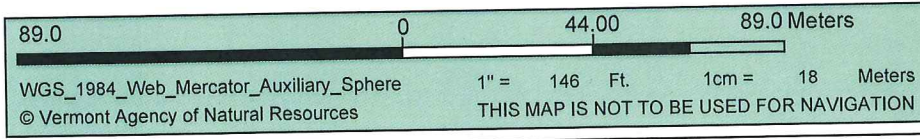
APPROVAL
WATERSHED MANAGEMENT DIVISION

DATE 11/16/2016

BY [Signature]

THIS APPROVAL IS SUBJECT TO THE TERMS AND CONDITIONS OF STREAM ALTERATION PERMIT # 31-46-22-2016 ISSUED HEREWITH

1: 1,750
November 16, 2016



NOTES

80' X 7' (LXH) type III rip rap with 3' key-way to protect a 60' embankment failure from further erosion

DISCLAIMER: This map is for general reference only. Data layers that appear on this map may or may not be accurate, current, or otherwise reliable. ANR and the State of Vermont make no representations of any kind, including but not limited to, the warranties of merchantability, or fitness for a particular use, nor are any such warranties to be implied with respect to the data on this map.