



Vermont Department of Environmental Conservation
 Watershed Management Division
 St. Johnsbury Regional Office
 1229 Portland Street, Suite 201
 St. Johnsbury, VT 05819
 www.watershedmanagement.vt.gov

Agency of Natural Resources

[fax] 802-748-6687
 [cell] 802-279-1143

AUTHORIZATION TO CONDUCT STREAM ALTERATION ACTIVITIES

Pursuant to Section C.2.2 of the VT Stream Alteration General Permit (Reporting activities not requiring an application)

Project Number: SA-3-115-2016

Applicant Name: TOWN OF CONCORD % SUSAN LAMADELEINE

Mailing Address: P.O. Box 317 CONCORD VT 05824 Phone: 695-1094 x21

Project Location PROSPECT STREET TH 35 Email: adminasst@conclerk.com

The Secretary of the Vermont Agency of Natural Resources (VT ANR) has determined that:

1. This project authorizes the replacement of an undersized culvert w/ a new bankfull 10' x 5' RCB. AOP E-1 stone infill (18").
2. The proposed activity is eligible for coverage under the VT ANR Stream Alteration General Permit.
3. The proposed activity will meet the terms and conditions of the General Permit provided:
 - a) The project will be completed and approved as shown on the plan dated 6-24-16, prepared by ROGUES ENGINEERING, and approved by the Vermont Agency of Natural Resources.
 - b) The project will not adversely affect the public safety by increasing flood hazards.
 - c) The project will not significantly damage fish life or wildlife.
 - d) The project will not significantly damage the rights of riparian owners.
 - e) The project will not obstruct the movement of aquatic life indigenous to the waterbody beyond the actual duration of construction.
 - f) The project is conducted in a manner which minimizes or avoids any discharge of sediment or other pollutants to surface waters in violation of the VT Water Quality Standards.
 - g) The River Management Engineer is notified by phone or email when construction begins and when the project is complete.
 - h) A final construction inspection is required for all culvert and bridge projects.
 - i) In-stream working dates are from July 1st through October 1st; any in-stream work outside these dates will require authorization by the River Management Engineer.
 - j) This authorization has been posted for three days public comment. This authorization constitutes final approval.
 - k) Additional Conditions for this project: N/A

If there are any changes in the project plan or deviation in construction from the plan, the Permittee must notify the River Management Engineer immediately.

If the project is constructed as you have described, as shown on the above referenced approved plans and according to the above conditions, there is no reason to expect any violation of Vermont Water Quality Standards.

Alyssa B. Schuren, ANR DEC Commissioner




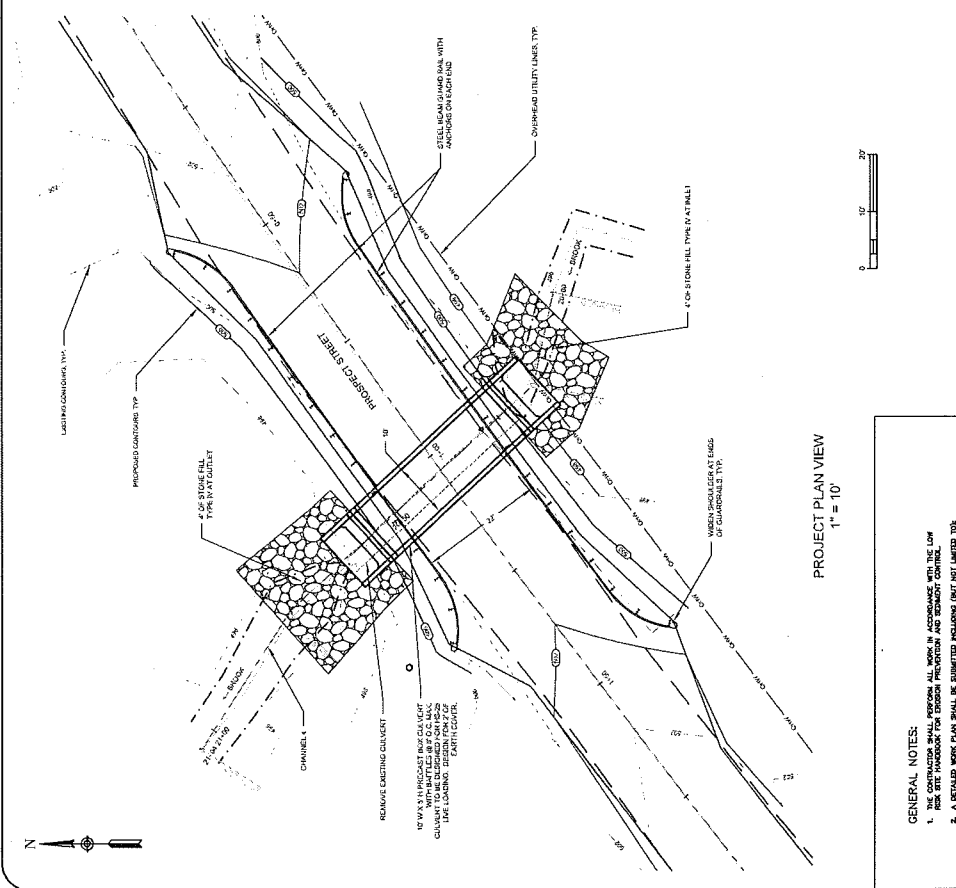
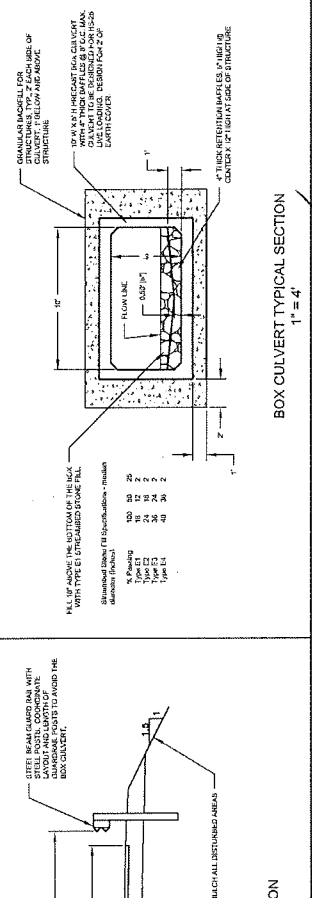
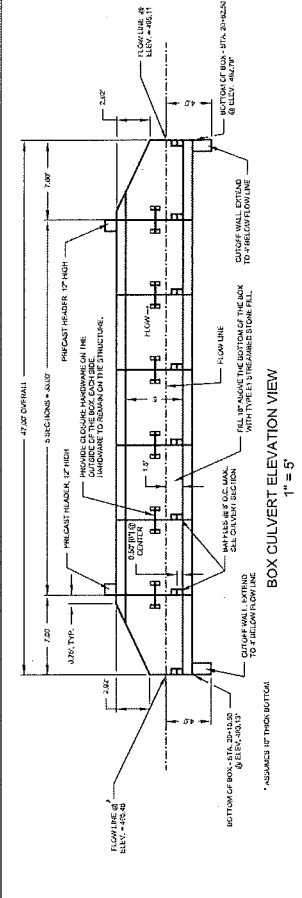
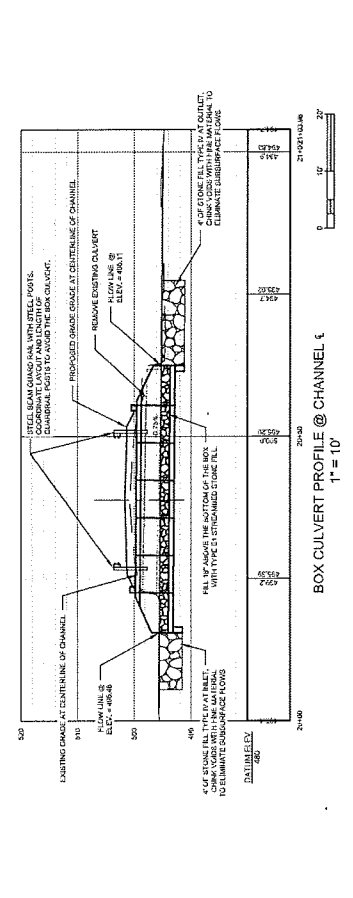
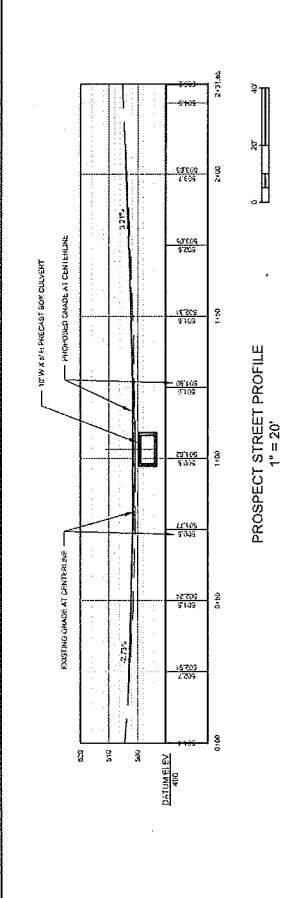
Patrick Ross, P.E., River Management Engineer

Dated: 7-11-16



TOWN OF CONCORD
 U.S. ROUTE 2, CONCORD, VT
CULVERT REPLACEMENT PROJECT
PROSPECT STREET

NO.	DATE	DESCRIPTION
1	05-24-15	ISSUED FOR PERMITS
2		REVISED
3		REVISED
4		REVISED
5		REVISED
6		REVISED
7		REVISED
8		REVISED
9		REVISED
10		REVISED



GENERAL NOTES:

1. ALL WORK SHALL BE IN ACCORDANCE WITH THE LATEST EDITIONS OF THE VTDOT SPECIFICATIONS AND STANDARD DRAWINGS.
2. A DETAILED WORK PLAN SHALL BE SUBMITTED INCLUDING (BUT NOT LIMITED TO):
 2.1. PLACEMENT OF STONE FILL.
 2.2. CONSTRUCTION OF STONE FILL.
 2.3. CONSTRUCTION OF STONE FILL.
3. IN-STREAM CONSTRUCTION SHALL ONLY TAKE PLACE BETWEEN JUNE 1 TO OCTOBER 1.
4. ALL WORK SHALL BE IN ACCORDANCE WITH THE REQUIREMENTS OF THE CURRENT VTDOT SPECIFICATIONS AND STANDARD DRAWINGS FOR CONSTRUCTION (LATEST EDITION).

Reviewed 7/11/16