



VERMONT

Vermont Department of Environmental Conservation

Agency of Natural Resources

Watershed Management Division
1 National Life Drive, Main 2
Montpelier VT 05620-3522
www.watershedmanagement.vt.gov

[phone] 802-828-1535
[fax] 802-828-1544

AUTHORIZATION TO CONDUCT NEXT FLOOD MEASURES

Pursuant to Section F of the Vermont Stream Alteration General Permit

Project Number: SA-06-NFM-06-03-2016

Applicant Name: New England Central RR Phone: (802) 527-3539

Mailing Address: 2 Federal Street, Suite 201, St. Albans, VT, 05478

Project Location: (44.2696 : -72.6317)

Email: Rick.Boucher@gwrr.com

The Secretary of the Vermont Agency of Natural Resources (VT ANR) has determined that:

- 1. This project authorizes 117 l.s. of bank stabilization along the Winooski River in the town of Middlesex
2. The proposed activity is eligible for coverage under the VT ANR Stream Alteration General Permit - Next Flood Measures.
3. The proposed activity will meet the terms and conditions of Section F of the General Permit provided:
a) The project will be completed and approved as shown on the plan dated 07/22/2016, prepared by Rick T. Boucher, and approved by the Vermont Agency of Natural Resources.
b) The project is proportional to the threat and conditioned to cease when the threat to life or to improved property has ended.
c) The project will not result in a threat to life, public health or safety.
d) The project will meet the standards detailed in subsection E.2.1 and E.2.2 of the General Permit.
e) The project will meet Stream Alteration Standards to the greatest extent possible.
f) A pre-construction meeting is held between the contractor, owner/applicant, and the ANR River Management Engineer.
g) The River Management Engineer is notified by phone or email when construction begins and when the project is complete.

If there are any changes in the project plan or deviation in construction from the plan, the Permittee must notify the River Management Engineer immediately.

If the project is constructed as you have described, as shown on the above referenced approved plans and according to the above conditions, there is no reason to expect any violation of Vermont Water Quality Standards.

Signed this 29th day of April, 2016
Alyssa B. Schuren, Commissioner
Department of Environmental Conservation


This permit expires October 1, 2016.

by: [Signature]
Jaron Borg, River Management Engineer



New England Central RR Bank Work
Vermont Agency of Natural Resources

vermont.gov



1: 5,228
April 29, 2016

266.0 0 133.00 266.0 Meters
1" = 436 Ft 1cm = 52 Meters
THIS MAP IS NOT TO BE USED FOR NAVIGATION
© Vermont Agency of Natural Resources

DISCLAIMER: This map is for general reference only. Data layers that appear on this map may or may not be accurate, current, or otherwise reliable. ANR and the State of Vermont make no representations of any kind, including but not limited to, the warranties of merchantability, or fitness for a particular use, nor are any such warranties to be implied with respect to the data on this map.

LEGEND

Town Boundary

APPROVAL
WATERSHED MANAGEMENT DIVISION
DATE 04/29/2016
BY [Signature]
THIS APPROVAL IS SUBJECT TO THE TERMS AND CONDITIONS OF STREAM ALTERATION PERMIT # NFM-06-03-2016 ISSUED HEREWITH

NOTES

117 lf. bank stabilization
~600yd³ type II & IV stone

NEGR-MIDDLESEX-UT
BANK REPAIR - MP 79

Pick J. Boucher

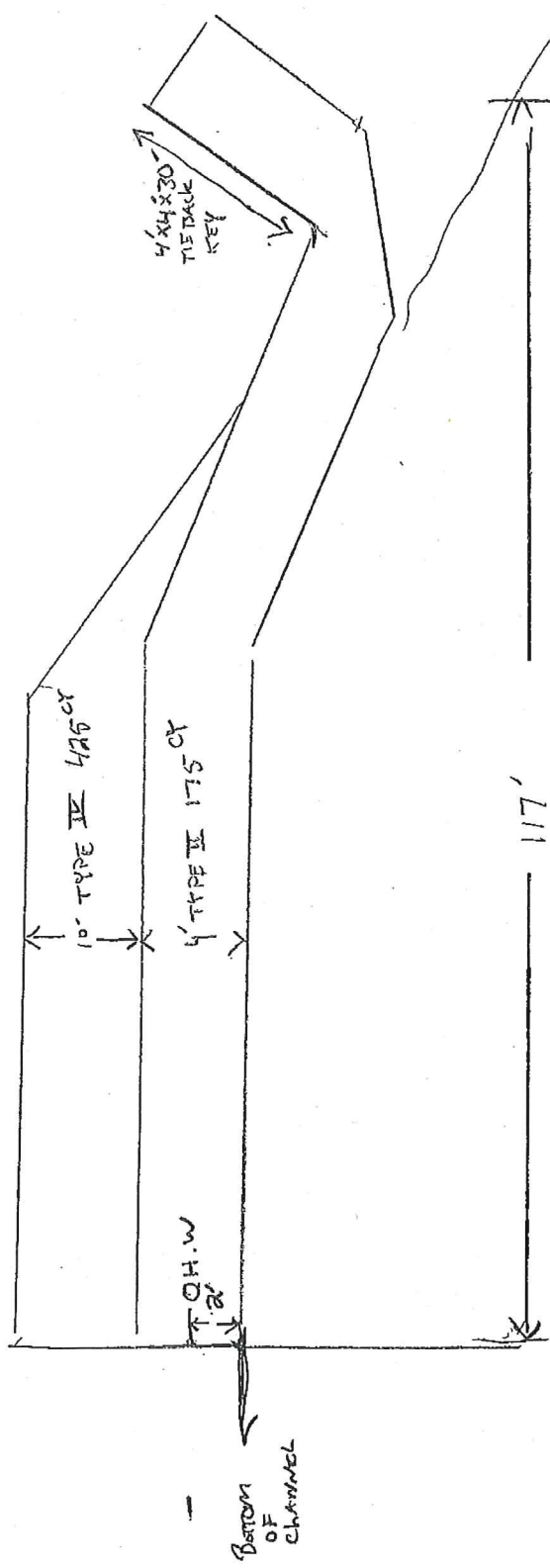
APPROVAL
WATERSHED MANAGEMENT DIVISION

DATE 04/29/2016

BY [Signature]

THIS APPROVAL IS SUBJECT TO THE TERMS
AND CONDITIONS OF STREAM ALTERATION
PERMIT # WPM-06-03-2016 ISSUED HERewith

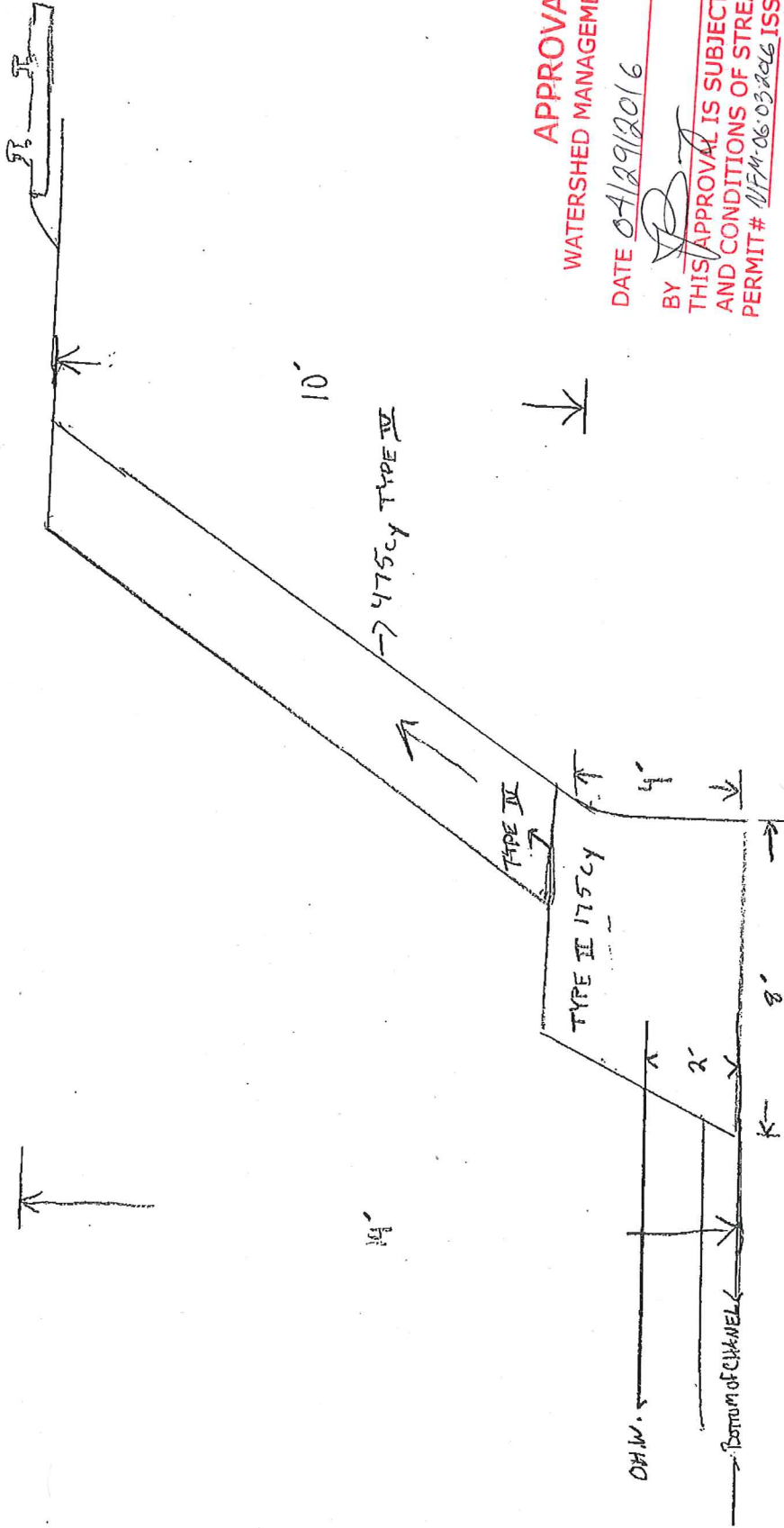
NORTH



Minnesota River
← FLOW NORTH

NECR MIDDLESEX - VT
BANK REPAIR - MPT 74

Rick T. Bourner



APPROVAL
WATERSHED MANAGEMENT DIVISION

DATE 04/29/2016

BY [Signature]

THIS APPROVAL IS SUBJECT TO THE TERMS
AND CONDITIONS OF STREAM ALTERATION
PERMIT # NFM-06-03-2016 ISSUED HERewith