

72°1'W 72°W 71°59'W 71°58'W

44°54'N

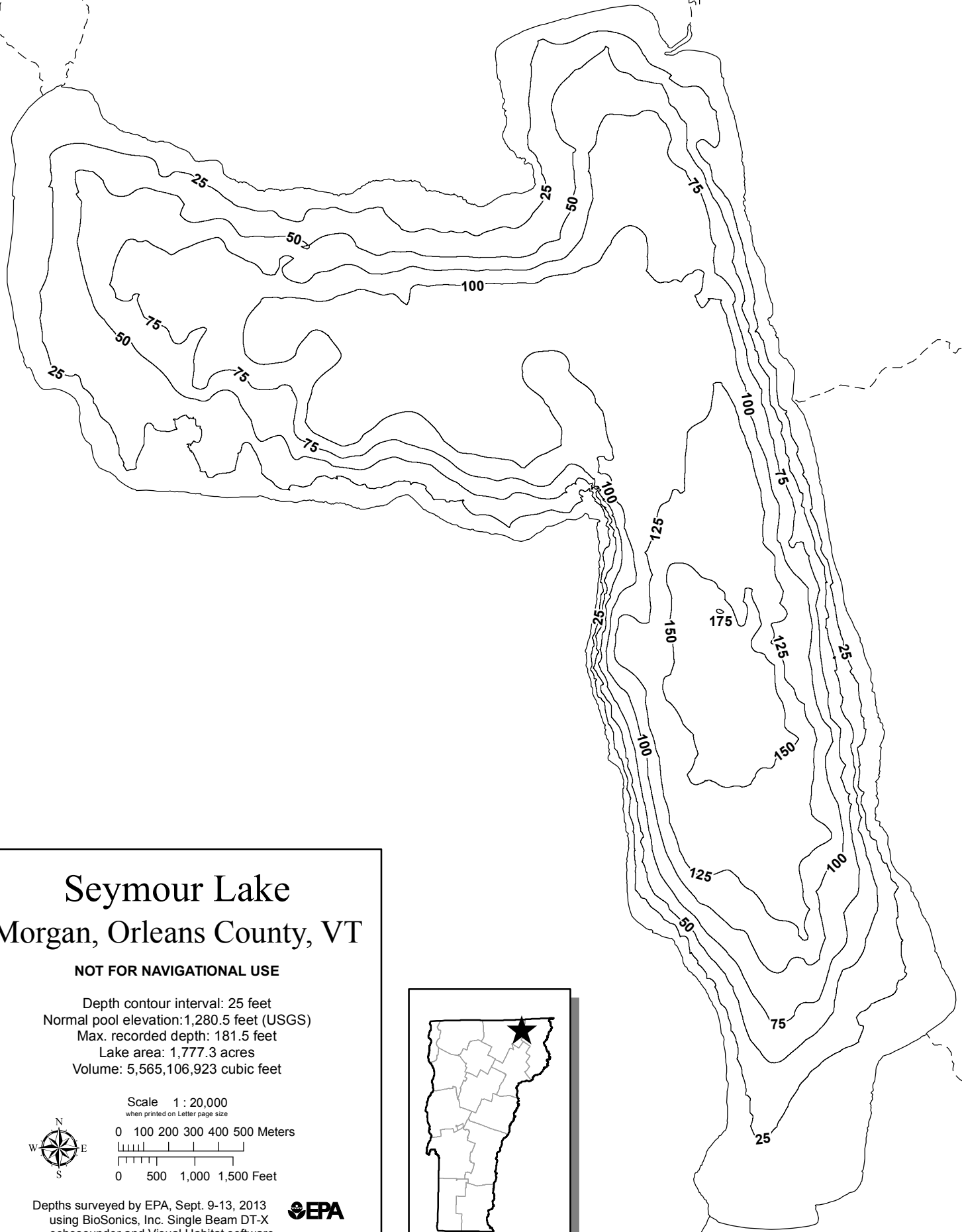
44°54'N

44°53'N

44°53'N

44°52'N

44°52'N



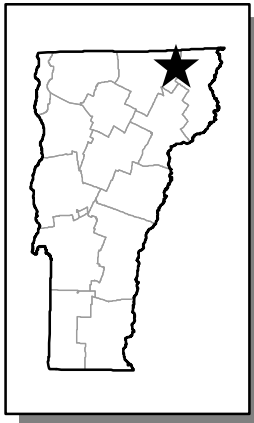
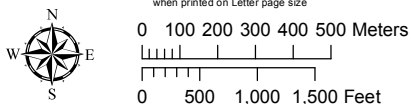
Seymour Lake

Morgan, Orleans County, VT

NOT FOR NAVIGATIONAL USE

Depth contour interval: 25 feet
 Normal pool elevation: 1,280.5 feet (USGS)
 Max. recorded depth: 181.5 feet
 Lake area: 1,777.3 acres
 Volume: 5,565,106,923 cubic feet

Scale 1 : 20,000
 when printed on Letter page size



Depths surveyed by EPA, Sept. 9-13, 2013
 using BioSonics, Inc. Single Beam DT-X
 echosounder and Visual Habitat software



US EPA Region 1 GIS Center map #9837, 2/6/2017

72°1'W 72°W 71°59'W 71°58'W