


Harvey Lake, Barnet, VT

Note: There may be parts of the lake outside of the Eligible Wake Sports Area that are greater than 20 feet deep, but they are not part of a polygon that has at least 50 contiguous acres and are therefore not shown on this map


















136.4 Acres


Legend

 Eligible Wake Sport Area
(>50 contiguous acres that is 500 feet from shore & 20 feet deep)

Depth in Feet

-  35.45 - 45.25
-  45.26 - 53.02
-  53.03 - 60.79
-  60.80 - 67.33
-  67.34 - 73.87
-  73.88 - 80.41
-  80.42 - 86.96
-  86.97 - 93.50
-  93.51 - 100.45
-  100.46 - 106.99
-  107.00 - 113.53
-  113.54 - 120.48
-  120.49 - 127.03
-  127.04 - 133.16
-  133.17 - 139.70

0 500 1,000 2,000 Feet



VERMONT DEPARTMENT OF ENVIRONMENTAL CONSERVATION
WATERSHED MANAGEMENT DIVISION
LAKES & PONDS PROGRAM

Bathymetric Survey Date: 9/21/2018