


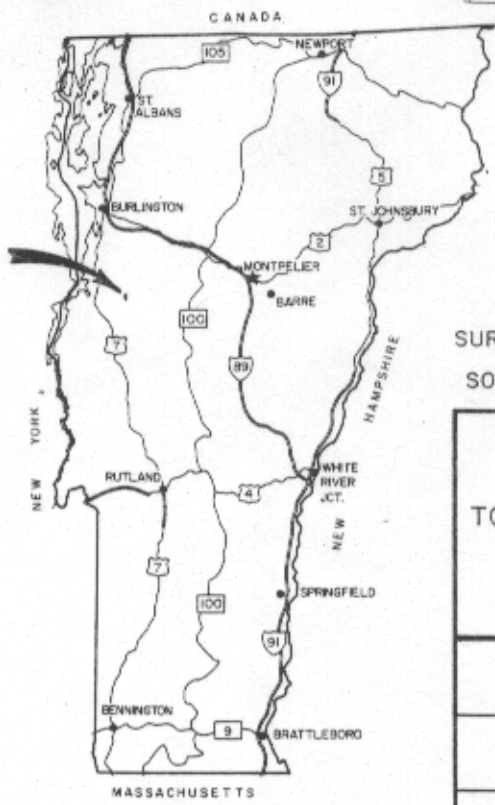


LEGEND

-  UNIMPROVED
-  BUILDING
-  SWAMP

SOUNDING BY VERMONT DEPT.
OF WATER RESOURCES



LOCATION MAP

SURFACE AREA - 199 ACRES
SOUNDINGS IN FEET

WINONA POND

TOWN OF BRISTOL ADDISON COUNTY

800 400 0 400 800 1200 FEET

Drawn By <i>g. m. d.</i>	DEPARTMENT OF  WATER RESOURCES VERMONT MONTPELIER, VERMONT	Sounding Date
Checked By		Revised
Date Drawn 4/14/82		