



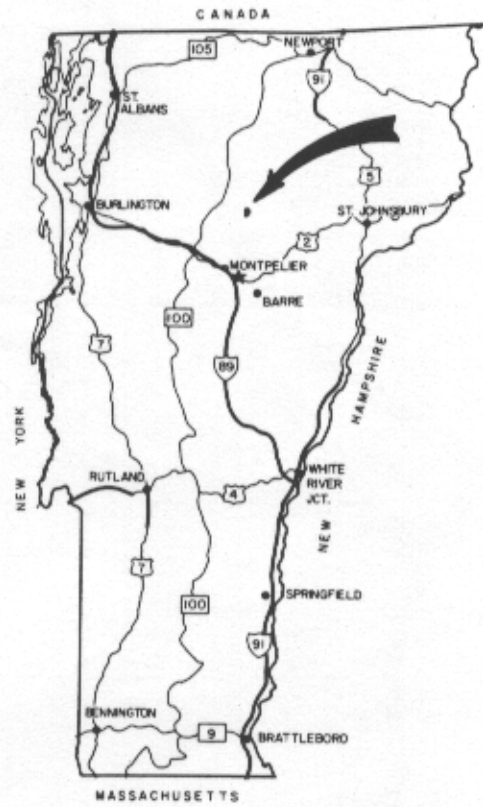


SURFACE AREA = 73 ACRES

LEGEND

-  GRAVEL
-  UNIMPROVED
-  BUILDING
-  SUBMERGED ROCK





LOCATION MAP

VALLEY LAKE

TOWN OF WOODBURY

WASHINGTON COUNTY

200 100 0 200 400 600 FEET

DEPARTMENT OF
WATER RESOURCES
 VERMONT
 MONTEPELIER, VERMONT

Drawn By
g.m.d.

Checked By

Date Drawn
8/1/84

Sounding Date
JULY 18, 1972

Revised