
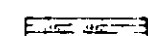



SOUNDINGS BY VERMONT DEPT. OF WATER RESOURCES

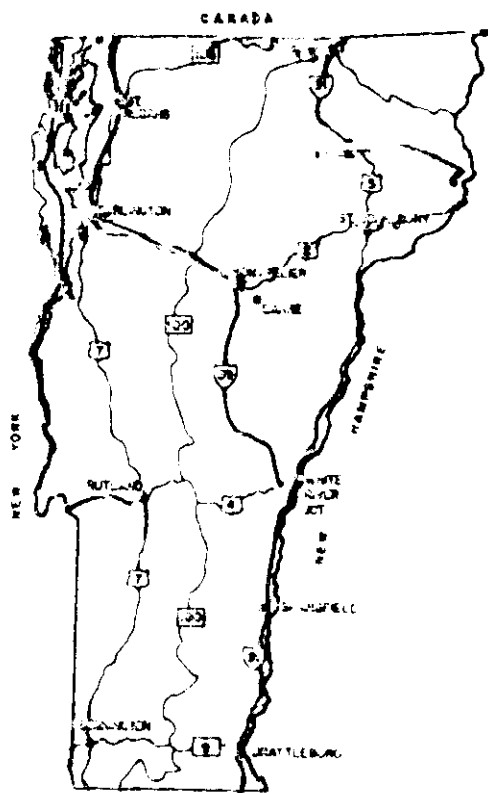
SURFACE AREA = 33 ACRES
SOUNDINGS IN FEET

LEGEND

-  PAVED
-  SWAMP
-  BUILDING

NOT FOR USE IN NAVIGATION

NOT FOR COPY OR RESALE




LOCATION MAP

TILDY'S POND

TOWN OF GLOVER

ORLEANS COUNTY

100 0 200 400 FEET

Drawn By S.M.D.	 DEPARTMENT OF WATER RESOURCES VERMONT LOCALIZED WATERWAYS	Sounding Date SEPT. 10, 1974
Checked By L.R.F.		Revised
Date Drawn 4/18/75		