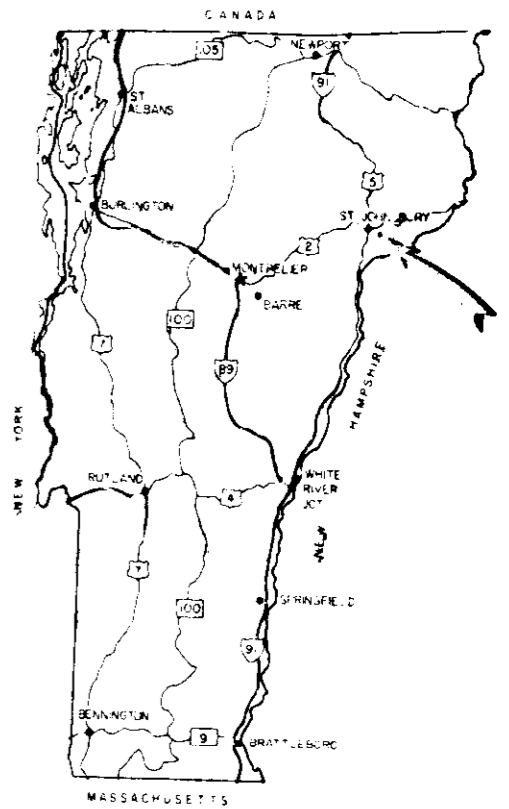
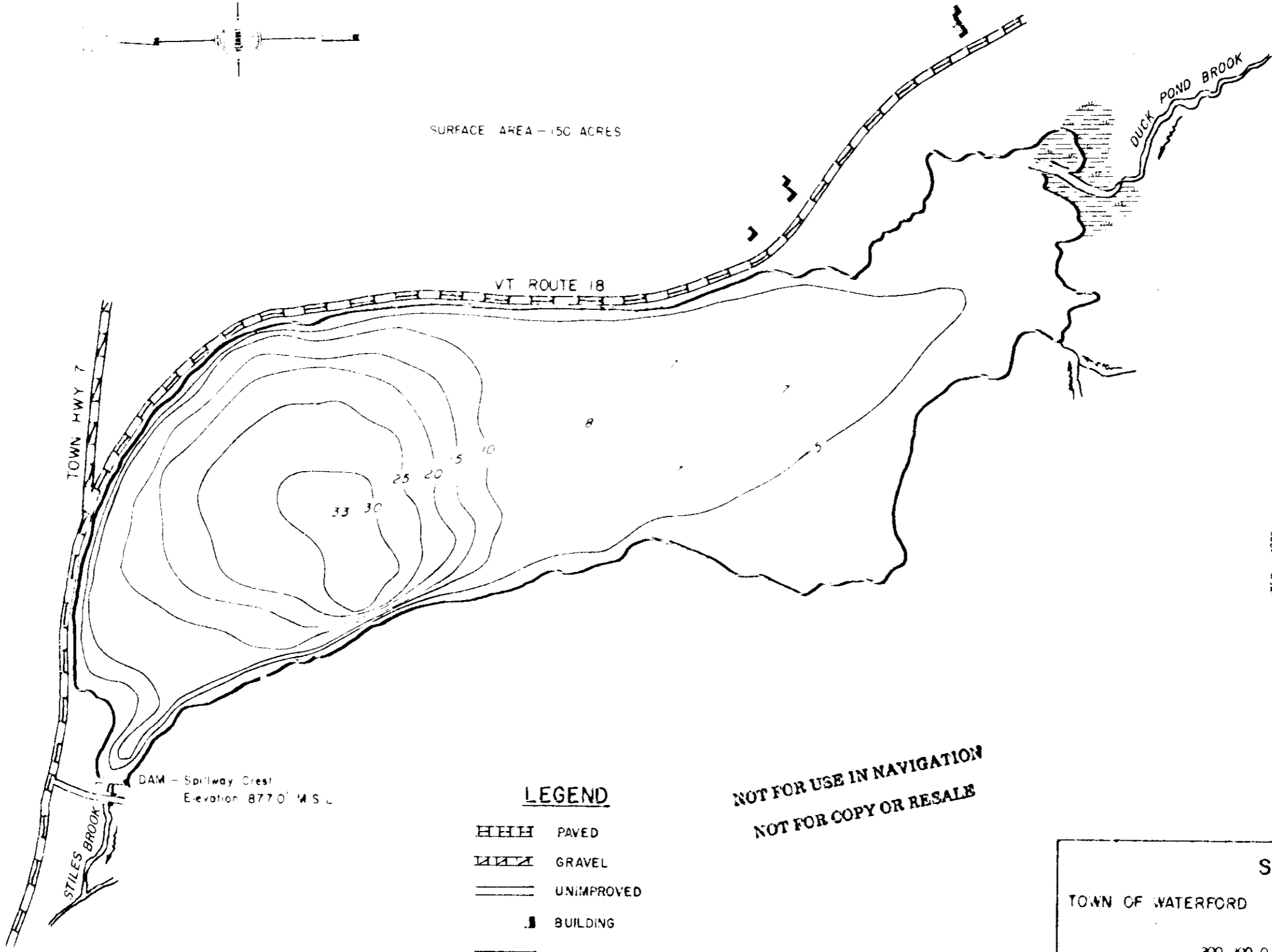


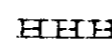
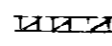





SURFACE AREA - 150 ACRES




LOCATION MAP

LEGEND

-  PAVED
-  GRAVEL
-  UNIMPROVED
-  BUILDING
-  SWAMP

SOUNDINGS BY METCALF & EDDY ENGINEERS, INC., BOSTON, MASS

NOT FOR USE IN NAVIGATION
NOT FOR COPY OR RESALE

STILES POND		
TOWN OF WATERFORD		CALEDONIA COUNTY
		
Drawn By <i>G.J.Y.</i>	DEPARTMENT OF WATER RESOURCES VERMONT MONTPELIER, VERMONT	Recording Date DEC. 1947 Revised FEB. 1974
Checked By <i>A.P.B.</i> Date Drawn 2/22/75		