

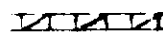



FISH & GAME ACCESS AREA

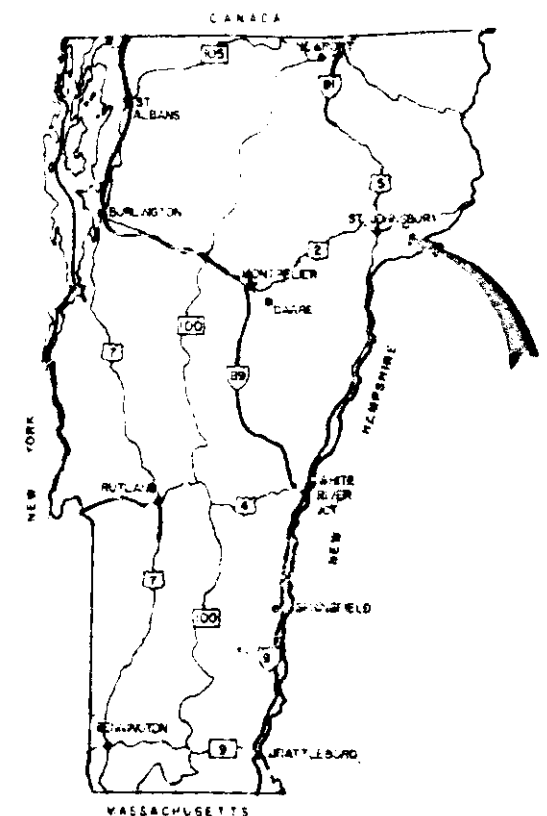
TOWN HWY 5

HALLS BROOK

SURFACE AREA = 123 ACRES

LEGEND

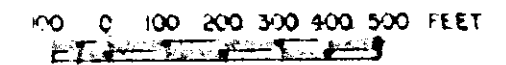
-  GRAVEL
-  UNIMPROVED
-  BUILDING
-  SWAMP




NOT FOR USE IN NAVIGATION
NOT FOR COPY OR RESALE

SHADOW LAKE

TOWN OF CONCORD ESSEX COUNTY



Drawn By G.V.Y.	DEPARTMENT OF WATER  RESOURCES VERMONT MONTPELIER, VERMONT	Sounding Date AUGUST 3, 1972
Checked By A.P.B.		Revised
Date Drawn 1/8/73		