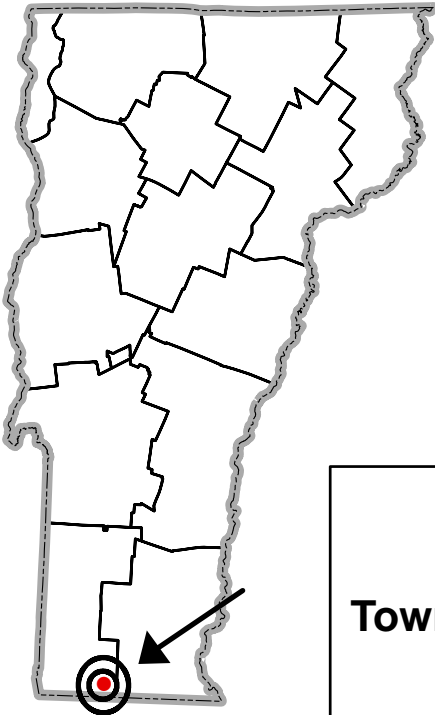
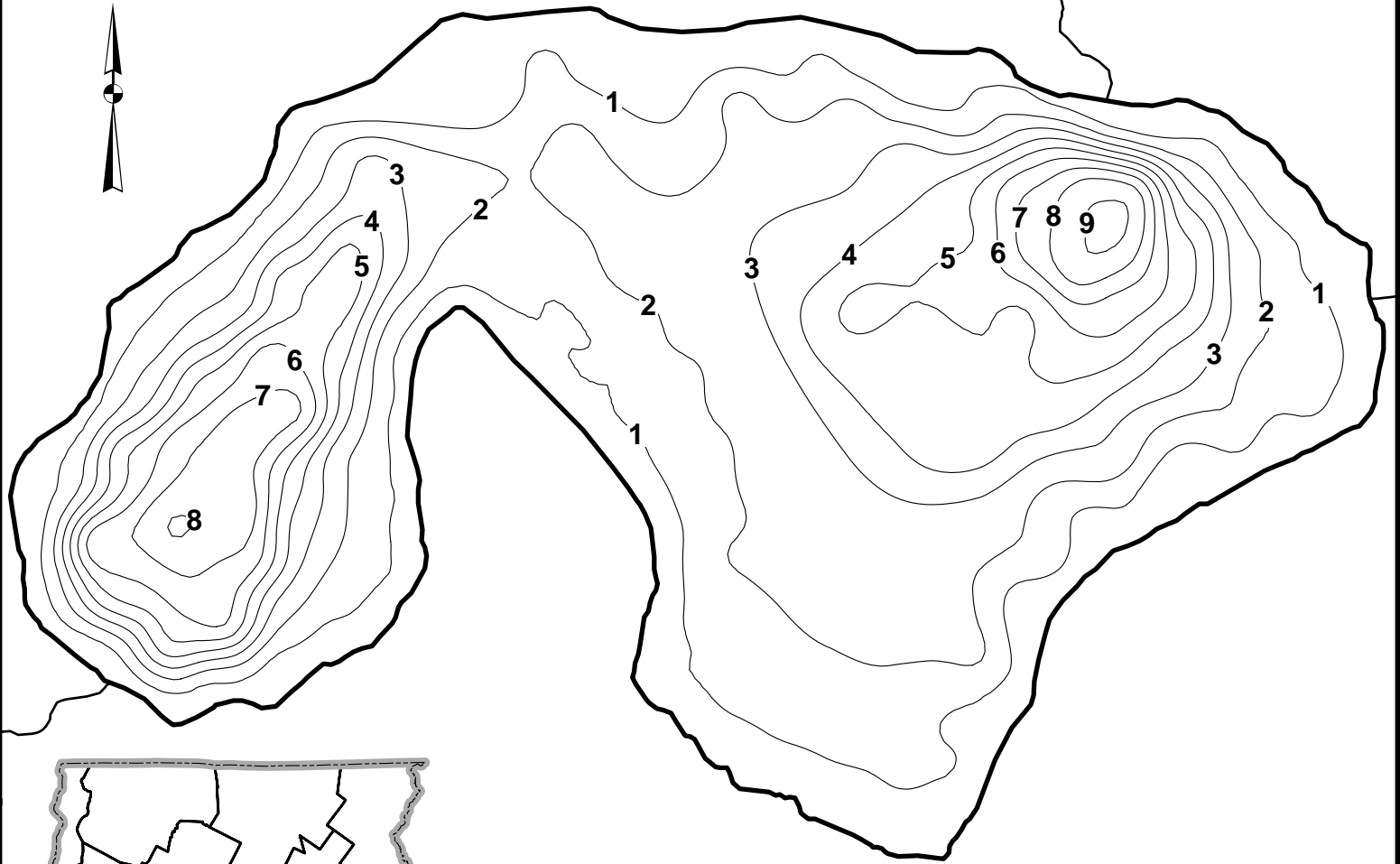



NOT FOR USE IN NAVIGATION



HOWE POND

Town of Readsboro

Bennington County



Sounding by:
Vermont Acid
Lakes Long Term
Monitoring
Program

Surface Area: 20.85 ha

Volume: 564,441 m³

Maximum Depth: 9.4 m



Scale = 1:3,800

Sounding Date:
Sept 29, 2009

Drawn by: J. Lenhardt
Oct 5, 2009