




LEGEND

-  PAVED
-  UNIMPROVED
-  BUILDING



LOCATION MAP

SOUNDINGS IN FEET
 SURFACE AREA - 449 ACRES
 SOUNDINGS BY VERMONT DEPT. OF WATER RESOURCES

LAKE HORTONIA

TOWN OF SUDBURY
 TOWN OF HUBBARDTON

RUTLAND COUNTY

500 0 500 1000 1500 2000 FEET

Drawn By <i>g.m.d.</i>
Checked By
Date Drawn 6/15/82

DEPARTMENT OF

WATER  RESOURCES

VERMONT

MONTPELIER, VERMONT

Sounding Date SEPT., 1960
Revised