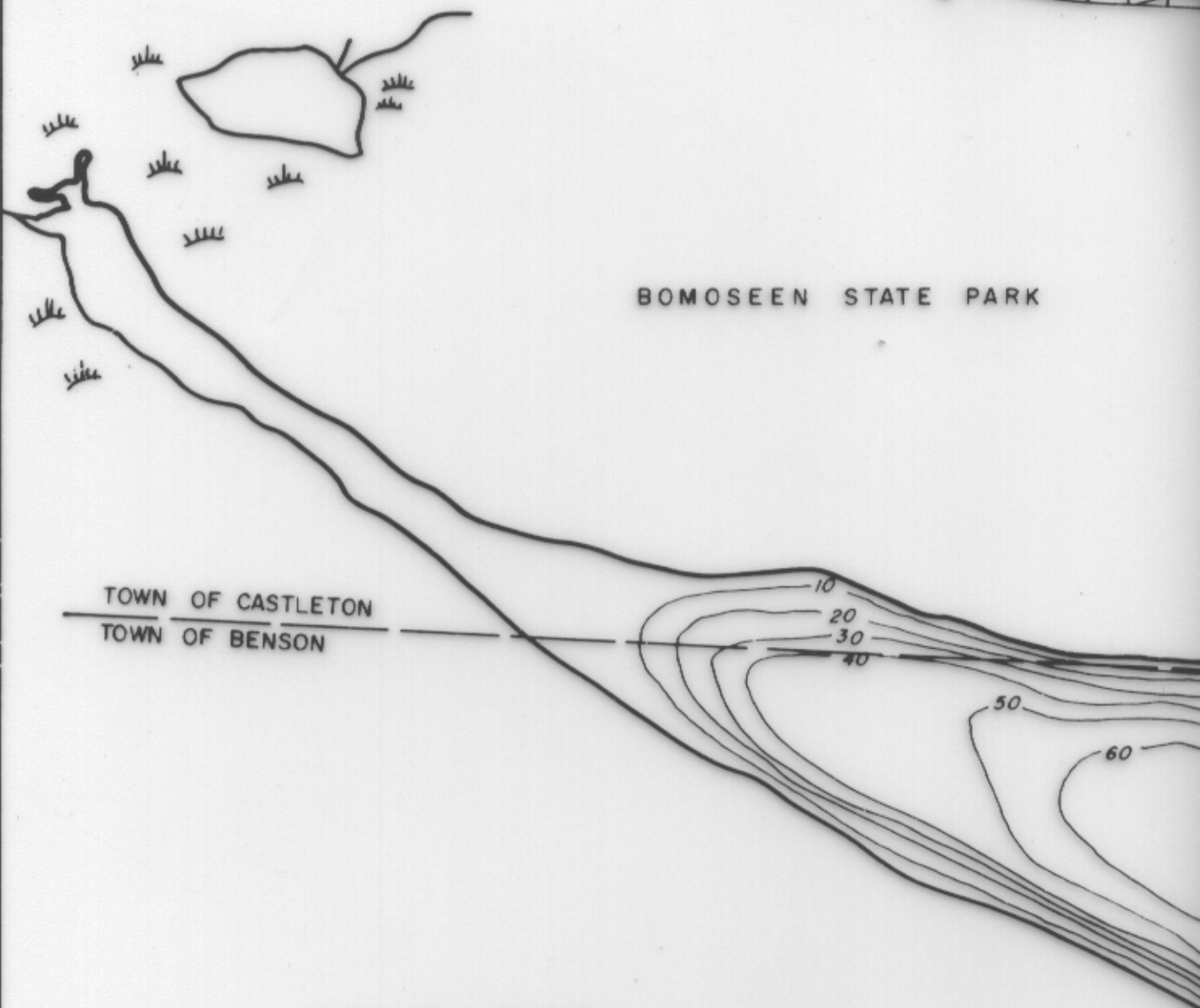


TOWN OF



BOMOSEEN STATE PARK

TOWN OF CASTLETON
TOWN OF BENSON

SURFACE AREA - 202 ACRES

LEGEND

HHH HARD SURFACE

III GRAVEL

— UNIMPROVED

■ BUILDING

SWAMP

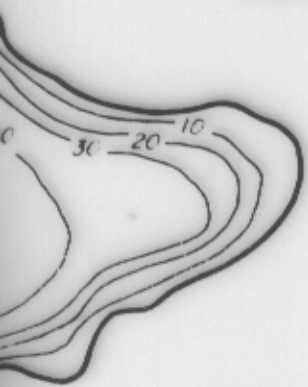

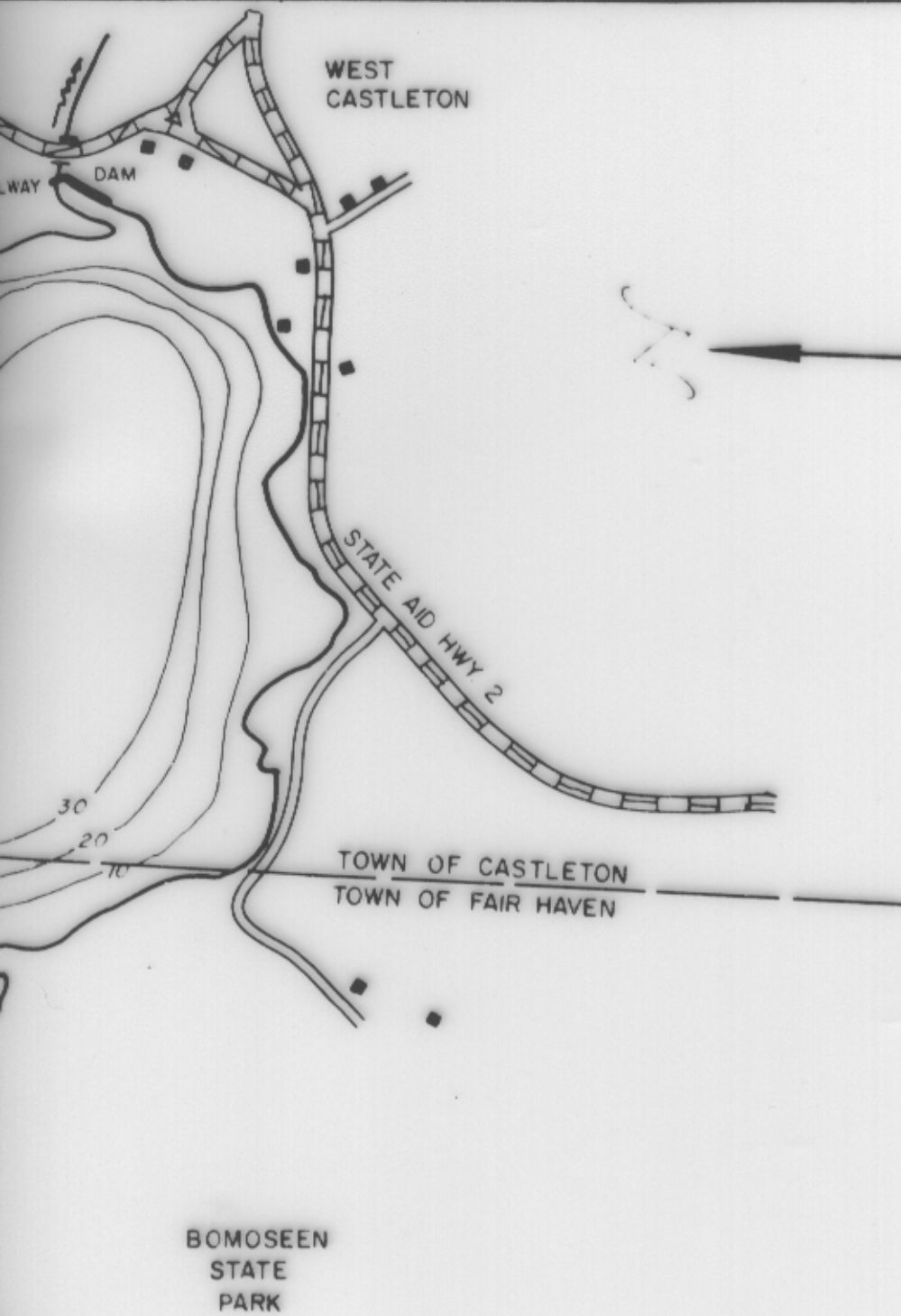
TOWN HWY. 13


SPILLWAY

DAM



BOM
S
P



<h2 style="text-align: center;">GLEN LAKE</h2> <p style="text-align: center;">TOWNS OF BENSON, CASTLETON, and FAIR HAVEN</p> <p style="text-align: right;">RUTLAND COUNTY</p> <p style="text-align: center;">200 100 0 200 400 600 FEET</p>		
Drawn By <i>G.J.K.</i>	DEPARTMENT OF WATER  RESOURCES VERMONT MONTPELIER, VERMONT	Sounding Date SEPT. 26, 1960
Checked By <i>APB.</i>		Revised FEB. 1973
Date Drawn 7/3/73		