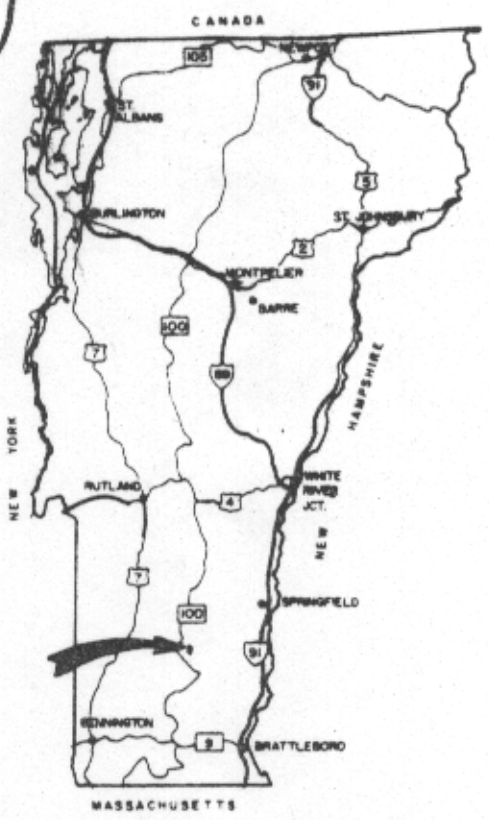

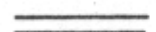





SURFACE AREA - 41 ACRES



LOCATION MAP

-  GRAVEL
-  UNIMPROVED
-  BUILDING

<b>COLE POND</b>		
TOWN OF JAMAICA	WINDHAM COUNTY	
		
Drawn By <i>G. J. Y.</i>	DEPARTMENT OF  WATER RESOURCES VERMONT MONTPELIER, VERMONT	Sounding Date JAN. 13, 1955
Checked By <i>A. P. B.</i>		Revised MARCH 1973
Date Drawn 5/1/73		