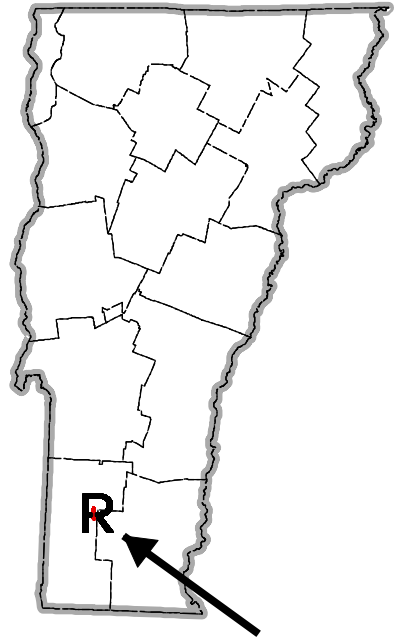
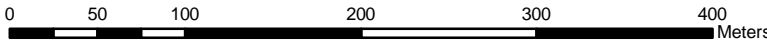



# 3

NOT FOR USE IN NAVIGATION



|   |   |
|---|---|
| <h2>Bourn Pond</h2>   |   |
| Town of Sunderland  | Bennington County   |
| <br>0 50 100 200 300 400 Meters |   |
| Surface Area: 22.4 ha   | <br><b>VERMONT</b><br>AGENCY OF NATURAL RESOURCES |
| Volume: 406,000 m <sup>3</sup>  |   |
| Maximum Depth: 8.1 m  |   |
| Scale= 1:4,300<br>Sounding Dates:<br>August 19-20, 2008<br>October, 23 2008<br>Drawn By: A. Tuttle<br>November 2008 |   |

Sounding by Vermont  
Acid Lakes Long Term  
Monitoring Program