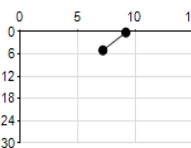
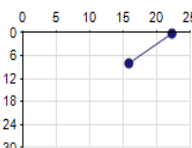
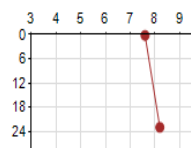
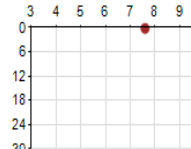
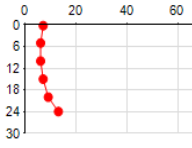

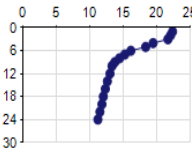
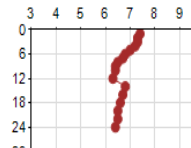
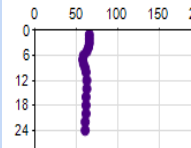
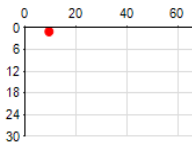
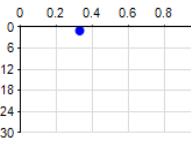
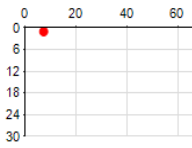
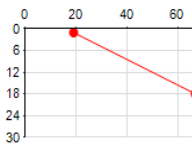
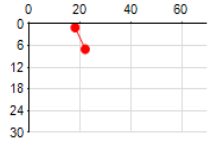
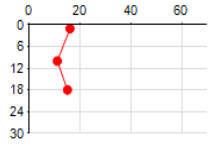
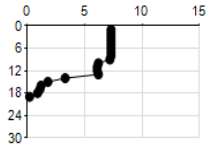
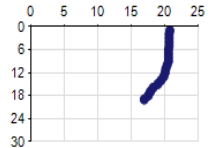
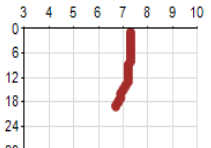
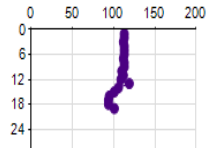


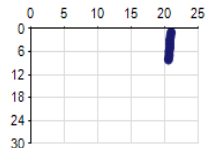
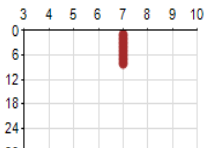
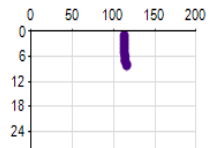
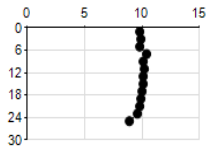
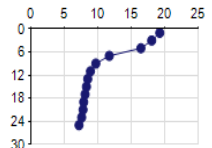
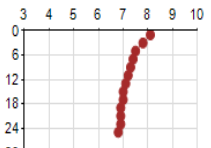
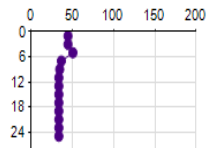

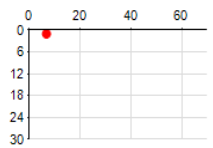

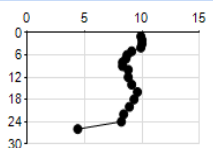
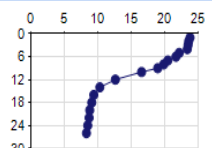
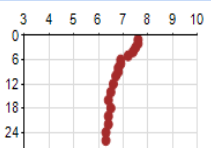
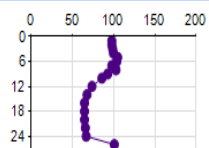
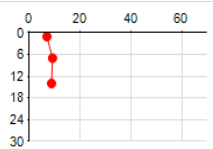
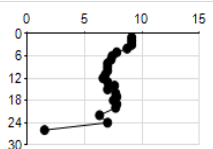
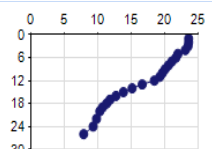
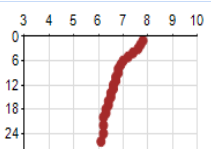
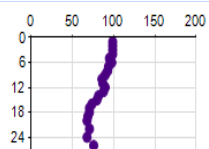


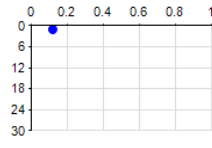
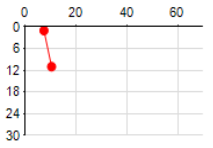

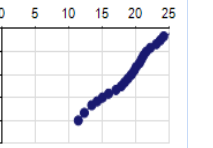
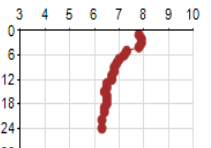
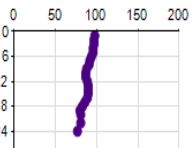
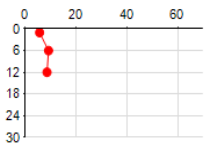
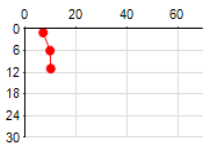
LakeID WATERBURY

1 of 1 Find | Next

### Summer Profiles (all years for one lake)

Visit Date	Station	Project ID	Total Nitrogen	Total Phosphorus	Dissolved Oxygen	Temperature	Chla	pH	Cond	
7/1/1968	1	None								
	2	None								
9/25/1997	1	LakeAsmt								
6/22/2017	1	LaymonQC								
6/23/2017	1	LaymonQC								
7/3/2018	1	LaymonQC								
6/14/2019	2	TMDL								

	3	TMDL						
9/13/2019	2	TMDL						
	3	TMDL						
6/3/2021	1	LaymonQC						
6/21/2021	1	LaymonQC						
7/9/2021	1	LaymonQC						
7/19/2021	1	LaymonQC						
7/29/2021	1	LaymonQC						
8/9/2021	1	LaymonQC						

			     
8/20/2021	1	LaymonQC	
8/30/2021	1	LaymonQC	

4/18/2022 5:22:28 PM