

# Aquatic Nuisance Control General Permit

## Registration – Rapid Response Control Activity

Under Chapter 50 of Title 10, § 1455



**Application Number:**

***For Lake & Shoreland Permitting Use Only***

Submission of this completed Registration constitutes notice that the applicant identified in Section A, who is a registered lake association, requests to be authorized to conduct a nonchemical rapid response control activity in the waters identified in Section C that targets an aquatic plant that is a nonindigenous new aquatic species in the water body using benthic barriers, diver assisted suction harvesting, or a combination of the two, under the [Aquatic Nuisance Control General Permit](#) (ANCGP). To be granted coverage, all information required on this form must be completed and the requisite fees (Section G) must be made payable to the State of Vermont. This permit type is not subject to a public comment period. The decision is posted to the Environmental Notice Bulletin (<https://enb.vermont.gov>).

### A. Applicant Information

1. Lake Association's Name:

2a. Mailing Address:

2b. Municipality:

2c. State:

2d. Zip:

3. Phone:

4. Email:

5. As an attachment to this application, provide a copy of the lake association's approved registration form, or if not previously registered, a [new registration form](#).

### B. Application Preparer Information

1. Preparer's Name:

2a. Mailing Address:

2b. Municipality:

2c. State:

2d. Zip:

3. Phone:

4. Email:

### C. Project Information

1a. Name of waterbody:

1b. Municipality:

1c. Is the waterbody privately owned? **NOTE:** The waterbody is considered a private pond when it is a person owning a natural pond of not more than 20 acres or an artificial pond entirely upon his or her premises.

Yes

No

2. Provide a description of the control area in which the control activity is proposed to occur, the anticipated total surface area of the control activity, and attach a map to this application outlining the control area (the control area is not to exceed 5% of the surface area of the waterbody or 5 acres, whichever is less):

3. Are there wetlands associated with or adjacent to the control area? (Contact the Wetlands Program (802) 828-1115 or <a href="https://dec.vermont.gov/watershed/wetlands/contact">https://dec.vermont.gov/watershed/wetlands/contact</a> )	Yes
	No
4. Are there rare, threatened, or endangered species associated with the waterbody? (Contact the Vermont Fish & Wildlife Natural Heritage Inventory (802) 828-1000)	Yes
	No
5a. Within the proposed control area, will the project involve the use of <u>benthic barriers</u> , <u>diver assisted suction harvesting</u> , or a <u>combination of the two</u> ?	Benthic barriers
	Diver assisted suction harvesting
5b. If proposing to use benthic barriers, identify the type of benthic barrier material (submit a copy of the manufacturer's product description):	
6a. Identify the target nonindigenous aquatic species:	
6b. Date of first discovery of the target nonindigenous new aquatic species in the waterbody:	
6c. Describe the likelihood that the nonindigenous new aquatic species will cause harm to human health, safety, or the environment:	
6d. Describe the likelihood that the nonindigenous new aquatic species will cause significant harm to the economy:	
6e. Describe the magnitude of the potential adverse impact of the nonindigenous new aquatic species upon public health, safety, the environment, native biodiversity, waterbodies, outdoor recreation, or any other use of the State's water resources:	
6f. Describe the likelihood that the nonindigenous new aquatic species would naturalize in the State if not immediately controlled:	

6g. Describe the rate at which the invasion would spread throughout the State:

6h. Describe the difficulty to control the spread of the nonindigenous new aquatic species in the State:

#### **D. Applicant Certification**

As APPLICANT, I hereby certify that the statements presented on this application are true and accurate; guarantee to hold the State of Vermont harmless from all suits, claims, or causes of action that arise from the permitted activity; and recognize that by signing this application, I agree to complete all aspects of the project as authorized. Submission of this Registration constitutes notice that I have read, understand, and agree to comply with all applicable terms and conditions of the general permit. I understand that failure to comply with the foregoing may result in violation of the 10 VSA Chapter 50, § 1455, and the Vermont Agency of Natural Resources may bring an enforcement action for violations of the Act pursuant to 10 V.S.A. chapter 201.

**Applicant Signature:** \_\_\_\_\_ **Date:** \_\_\_\_\_

#### **E. Application Preparer Certification**

As APPLICATION PREPARER, I hereby certify under penalty of law that this document and all attachments were prepared under my direction or supervision in accordance with a system designed to assure that qualified personnel properly gathered and evaluated the information submitted. Based on my inquiry of the person or persons who manage the system, or those persons directly responsible for gathering the information, the information submitted is, to the best of my knowledge and belief, true, accurate, and complete. I am aware that there are significant penalties for submitting false information, including the possibility of fine and imprisonment for knowing violations.

**Application Preparer Signature:** \_\_\_\_\_ **Date:** \_\_\_\_\_

#### **F. Administratively Complete Certification** *(use the checklist below to be sure you have completed all required sections of this application form)*

All sections of this application are complete (or otherwise indicate "not applicable").

A map is included that outlines the proposed control area and identifies the surface area of the project.

Application includes a copy of the approved lake association registration form, or if not previously registered, a [new registration form](#).

If proposing to use benthic barriers, application includes a copy of the manufacturer's product description.

Fee made payable to State of Vermont.

**G. Review Fee** (*check one*)

Project is proposed in private waters: \$25.00

Project is proposed in all other waters: \$50.00

**Total Fee due:** \_\_\_\_\_

Please submit this form and payment using ANROnline:  
[https://anronline.vermont.gov/?formtag=WSMD\\_Intake](https://anronline.vermont.gov/?formtag=WSMD_Intake)

Direct questions to: [ANR.WSMDShoreland@vermont.gov](mailto:ANR.WSMDShoreland@vermont.gov). If unable to submit online, mail the completed application form, all required supporting materials, and a check made payable to the State of Vermont for the correct application fee to:

Vermont DEC - Watershed Management  
Division, Shoreland Program 1 National Life  
Drive, Davis 3  
Montpelier, VT 05620-3522.

**Refund Policy:**

Review Fees are non-refundable unless an application is withdrawn prior to administrative review.

***For Department Use Only***

**VERMONT DEPARTMENT OF ENVIRONMENTAL CONSERVATION AUTHORIZATION**

A determination has been made that the proposed rapid response control activity in waters of the State qualifies for coverage under the ANCGP. Subject to the terms and conditions of the ANCGP and the Registration, the Applicant is hereby authorized to conduct a rapid response control activity in waters of the State.

Julia S. Moore, Secretary

Vermont Agency of Natural Resources


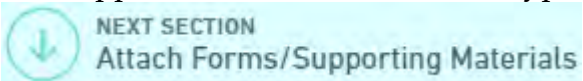
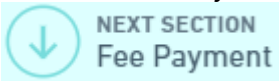


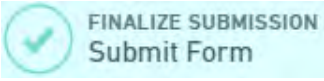
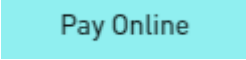

By:

\_\_\_\_\_  
Lakes and Ponds Management and Protection Program

## SUBMIT AND PAY ONLINE TO SPEED UP YOUR APPLICATION PROCESSING!

You can submit your application and pay fees online. To start, visit:

[https://anonline.vermont.gov/?formtag=WSMD\\_Intake](https://anonline.vermont.gov/?formtag=WSMD_Intake)

1. Scroll to the bottom of the page and click the  button.
2. Log in to an account, sign up for an account, or continue as a guest user.
3. Fill out each field in the General Information Section.
  - Type the name of the contact person, phone, and email address.
  - Select the Watershed Management Division Program. *The program name is written at the top of the application.*
  - Select 'Permit Application' as the submission type.
  - Click the  button at the bottom of the page.
4. Click "Choose File" and select your application, plans, maps, or compliance notifications.
  - Click the  button at the bottom of the page.
5. Type the application fee amount.
  - Click the  button at the bottom of the page.
6. Review your data.
  - Click the  button at the bottom of the page.
  - Click the  button at the bottom of the page.
7. Sign in or continue as a guest to pay the application fee.
  - Click the  button.
8. Enter your credit/debit card or eCheck information.
  - Click the  button at the bottom of the page. *Note: You must provide your email address in the billing information section if you want a receipt emailed.*
  - Your submission will now show the fee has been paid. You may print a confirmation/receipt from here if needed.

