APPENDIX A

MISSISQUOI RIVER BASIN IDDE FIGURES

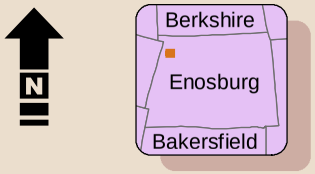

0 100 200 Feet

Stormwater Infrastructure

- Catchbasin
- Outfall
- Sanitary Manhole
- Storm line
- Swale
- Sanitary line

Sources: Stormwater Infrastructure: VT DEC; Imagery: Bing Maps

STONE ENVIRONMENTAL INC

Enosburg Falls: System EN100

Map #1

Advanced IDDE Investigations in the Missisquoi Basin, VT

O:\Proj-13\WRM\13-132 Missisquoi IDDE follow up\GIS\MapDocuments\PresentationsAndReports\Map1_EN100.mxd

N

Berkshire
Enosburg
Bakersfield

0 200 400 Feet

Stormwater Infrastructure

- Catchbasin
- Stormwater Manhole
- Outfall
- Storm line
- Storm line (old Sanitary)
- Swale
- Footing drain
- Roof drain
- Overland flow

Sources: Stormwater Infrastructure: VT DEC; Imagery: Bing Maps

STONE ENVIRONMENTAL INC

Enosburg Falls: System EN210

Map #2

Advanced IDDE Investigations in the Missisquoi Basin, VT

O:\Proj-13\WRM\13-132 Missisquoi IDDE follow up\GIS\MapDocuments\PresentationsAndReports\Map2_EN210.mxd

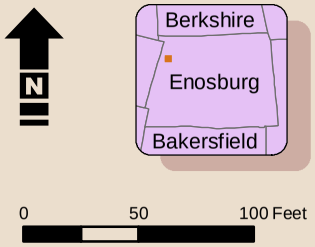

Stormwater Infrastructure

- Catchbasin
- Stormwater Manhole
- Sanitary Manhole
- Outfall
- Storm line
- Storm line (old Sanitary)
- Sanitary line
- Swale
- Footing drain
- Overland flow

Sources: Stormwater Infrastructure: VT DEC; Imagery: Bing Maps

STONE ENVIRONMENTAL INC

Enosburg Falls: System EN360

Map #3

Advanced IDDE Investigations in the Missisquoi Basin, VT

O:\Proj-13\WRM\13-132 Missisquoi IDDE follow up\GIS\MapDocuments\PresentationsAndReports\Map3_EN360.mxd

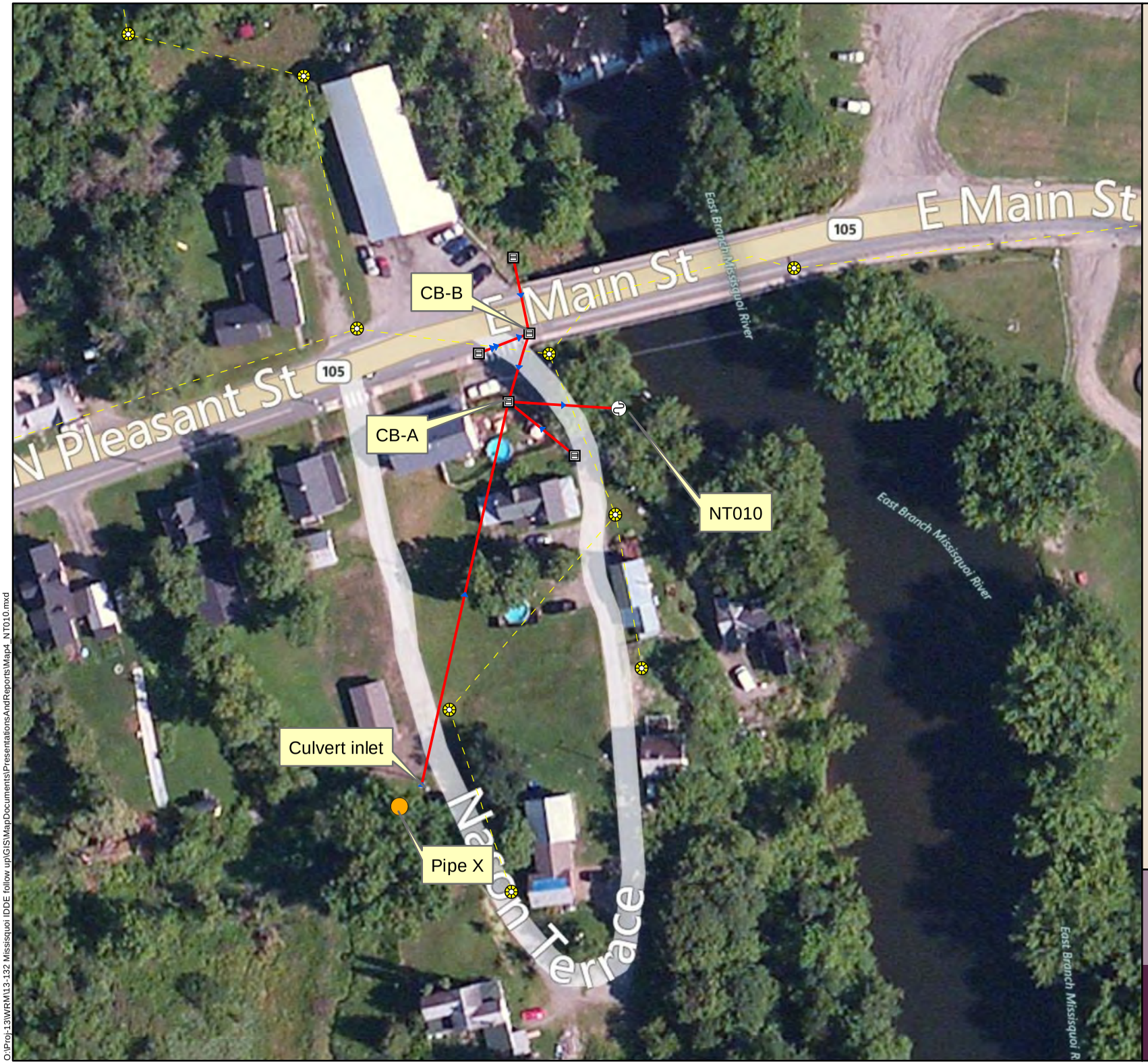

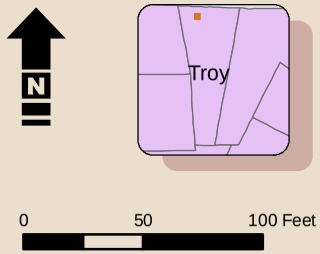

Stormwater Infrastructure

- Pipe X
- Catchbasin
- Outfall
- Sanitary Manhole
- Storm line
- Sanitary line

Sources: Stormwater Infrastructure: VT DEC; Imagery: Bing Maps

STONE ENVIRONMENTAL INC

North Troy: System NT010

Map #4

Advanced IDDE Investigations in the Missisquoi Basin, VT

O:\Proj-13\WRM\13-132 Missisquoi IDDE follow up\GIS\MapDocuments\PresentationsAndReports\Map4_NT010.mxd

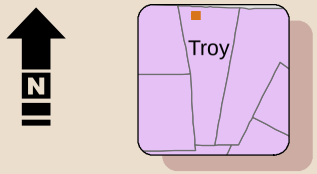

N

0 100 200 Feet

Stormwater Infrastructure

- Catchbasin
- Sanitary Manhole
- Storm line
- Swale
- Footing drain
- Sanitary line

Sources: Stormwater Infrastructure: VT DEC; Imagery: Bing Maps

STONE ENVIRONMENTAL INC

North Troy: System NT060

Map #5

Advanced IDDE Investigations in the Missisquoi Basin, VT

O:\Proj-13WRM\13-132 Missisquoi IDDE follow up\GIS\MapDocuments\PresentationsAndReports\Map5_NT060.mxd

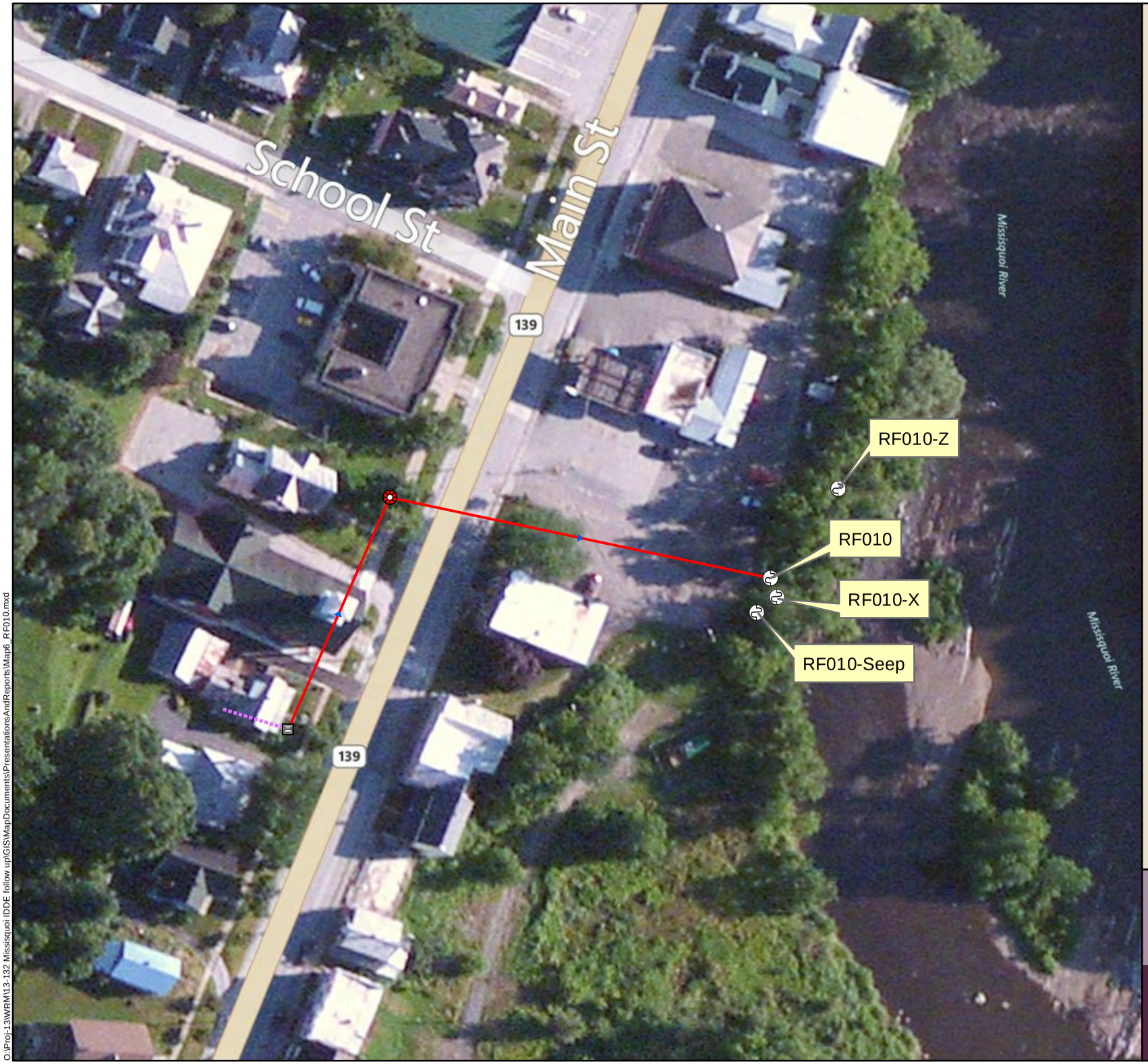

N

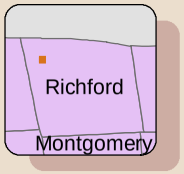

0 50 100 Feet

Stormwater Infrastructure

- Catchbasin
- Outfall
- Stormwater Manhole
- Storm line
- Footing drain

Sources: Stormwater Infrastructure: VT DEC; Imagery: Bing Maps

STONE ENVIRONMENTAL INC

Richford:
System RF010

Map #6

Advanced IDDE Investigations in the Missisquoi Basin, VT

O:\Proj-13WRM\13-132 Missisquoi IDDE follow up\GIS\MapDocuments\PresentationsAndReports\Map6_RF010.mxd

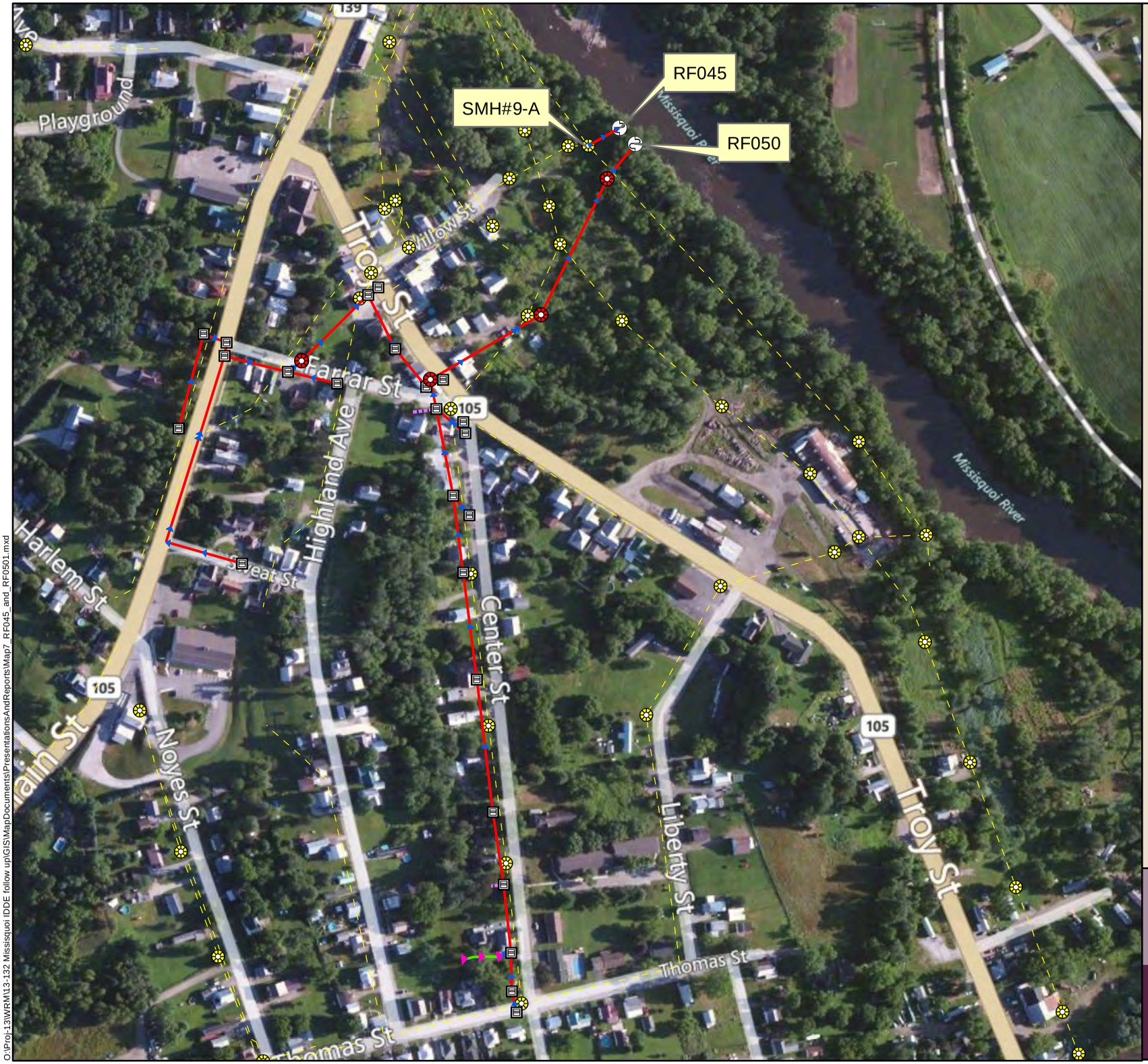

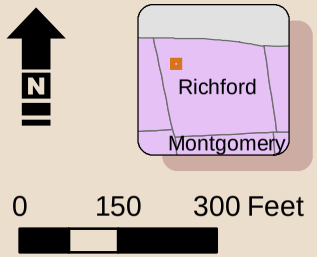

Stormwater Infrastructure

- Catchbasin
- Stormwater Manhole
- Outfall
- Storm line
- Swale
- Footing drain
- Sanitary Manhole
- Sanitary line

Sources: Stormwater Infrastructure: VT DEC; Imagery: Bing Maps

STONE ENVIRONMENTAL INC

Richford: Systems RF045 and RF050

Map #7

Advanced IDDE Investigations in the Missisquoi Basin, VT

O:\Proj-13\WRM\13-132 Missisquoi IDDE follow up\GIS\MapDocuments\PresentationsAndReports\Map7_RF045_and_RF0501.mxd

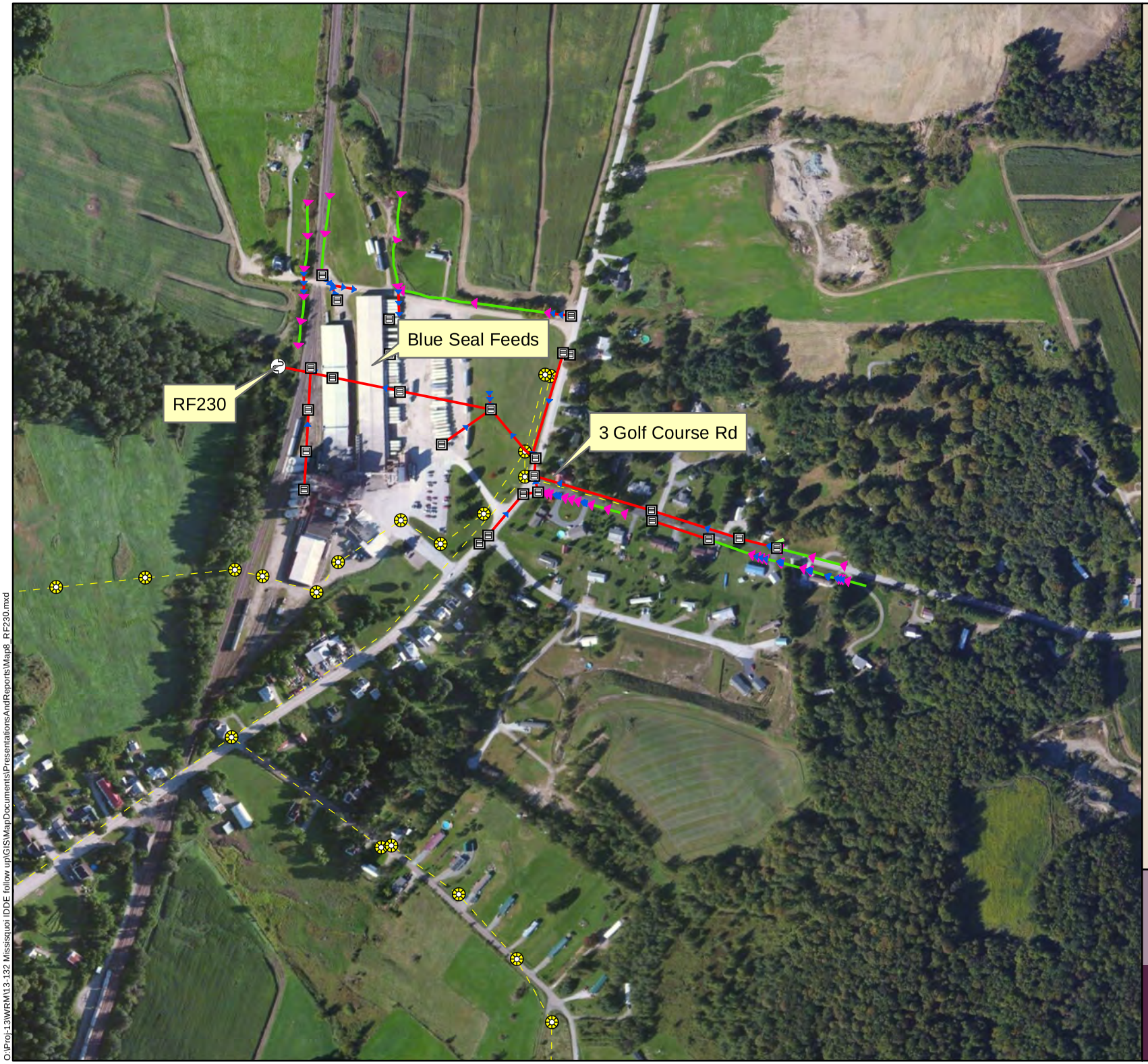

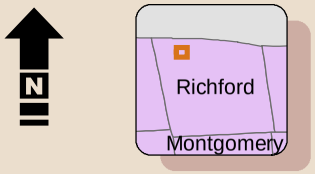

N

0 200 400 Feet

Stormwater Infrastructure

- Catchbasin
- Outfall
- Storm line
- Swale
- Roof drain
- Sanitary Manhole
- Sanitary line

Sources: Stormwater Infrastructure: VT DEC; Imagery: Bing Maps

STONE ENVIRONMENTAL INC

Richford:
System RF230

Map #8

Advanced IDDE Investigations in the Missisquoi Basin, VT

O:\Proj-13\WRM\13-132 Missisquoi IDDE follow up\GIS\MapDocuments\PresentationsAndReports\Map8_RF230.mxd

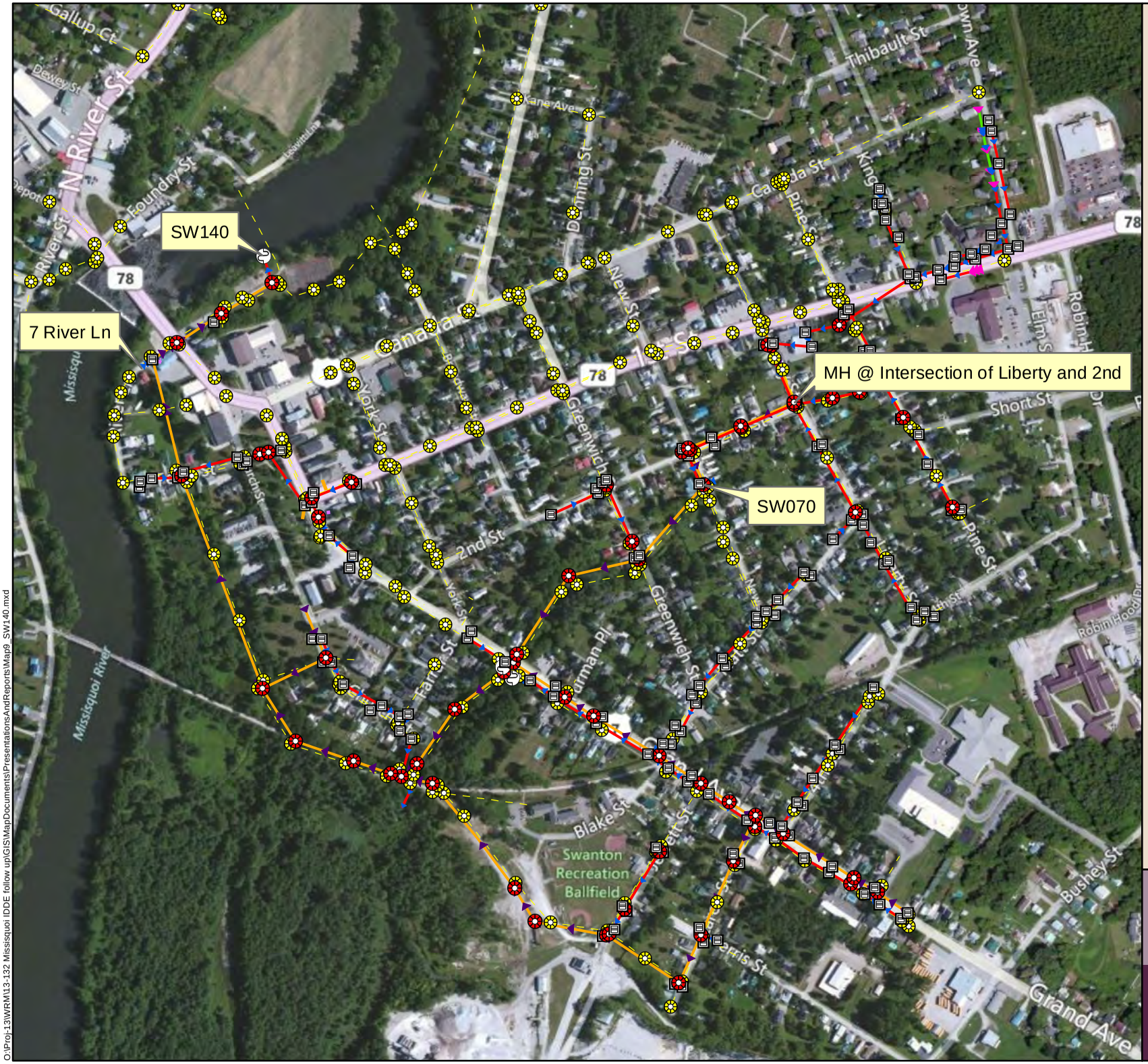

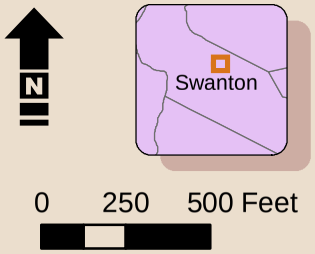

Stormwater Infrastructure

- Catchbasin
- Stormwater Manhole
- Outfall
- Sanitary Manhole
- Storm line
- Storm line (old Sanitary)
- Swale
- Footing drain
- Under drain
- Sanitary line

Sources: Stormwater Infrastructure: VT DEC; Imagery: Bing Maps

STONE ENVIRONMENTAL INC

Swanton: System SW140

Map #9

Advanced IDDE Investigations in the Missisquoi Basin, VT

O:\Proj-13\WRM\13-132 Missisquoi IDDE follow up\GIS\MapDocuments\PresentationsAndReports\Map9_SW140.mxd

N

0 150 300 Feet

Stormwater Infrastructure

- Catchbasin
- Stormwater Manhole
- Outfall
- Sanitary Manhole
- Storm line
- Storm line (old Sanitary)
- Footing drain
- Sanitary line

Sources: Stormwater Infrastructure: VT DEC; Imagery: Bing Maps

STONE ENVIRONMENTAL INC

Swanton:
System SW170

Map #10

Advanced IDDE Investigations in the Missisquoi Basin, VT

O:\Proj-13\WRM\13-132 Missisquoi IDDE follow up\GIS\MapDocuments\PresentationsAndReports\Map10_SW170.mxd

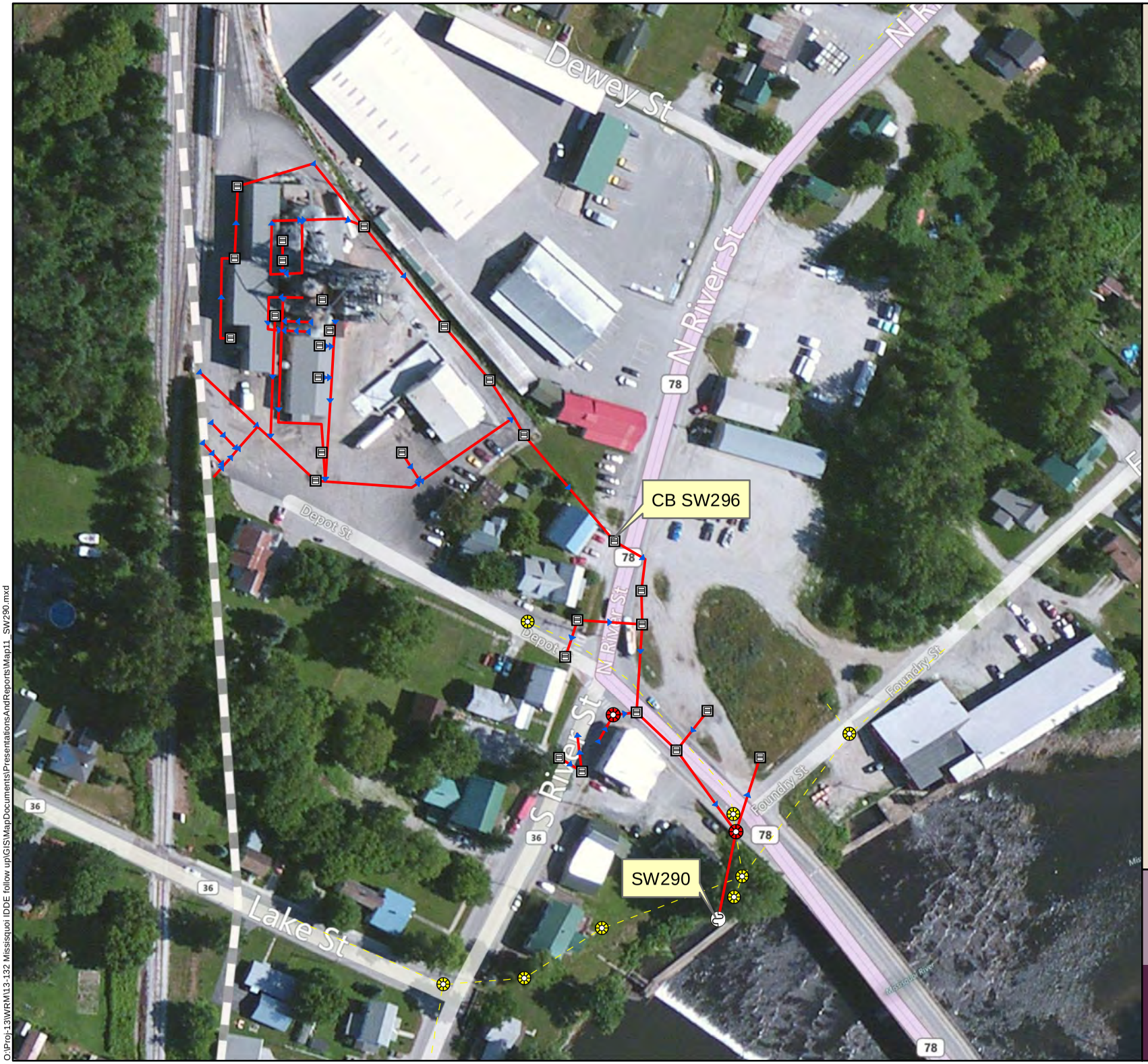

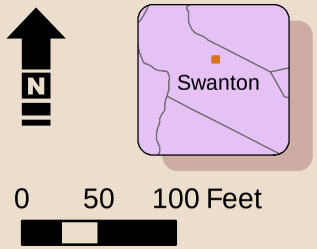

N

0 50 100 Feet

Stormwater Infrastructure

- Catchbasin
- Stormwater Manhole
- Outfall
- Sanitary Manhole
- Storm line
- Sanitary line

Sources: Stormwater Infrastructure: VT DEC; Imagery: Bing Maps

STONE ENVIRONMENTAL INC

Swanton:
System SW290

Map #11

Advanced IDDE Investigations in the Missisquoi Basin, VT

O:\Proj-13WRM\13-132 Missisquoi IDDE follow up\GIS\MapDocuments\PresentationsAndReports\Map11_SW290.mxd