


State of Vermont
AGENCY OF NATURAL RESOURCES
Department of Environmental Conservation



Watershed Management Division
One National Life Drive, Main 2
Montpelier, VT 05620
(802) 828-1535

<http://www.anr.state.vt.us/dec/rulesum.htm> <http://dec.vermont.gov/laws>

Vermont Water Quality Standards
Environmental Protection Rule Chapter 29(a)A

Effective October 30, 2014 **[Month] [Day]**, 2016

Contents

Chapter 1 — GENERAL POLICY 7

Section 1-01 — Applicability and Definitions 7

 A. — Applicability 7

 B. — Definitions 8

Section 1-02 — General Policy 12

 A. — Water Quality Policy (See 10 V.S.A. §1250) 12

 B. — Water Conservation Policy 13

 C. — Riparian Policy 13

 D. — Basin Planning 13

 E. — Hydrology Policy 14

 F. — Classification of Waters 15

Section 1-03 — Anti-Degradation Policy 15

 A. — General Policy 15

 B. — Determination of Existing Uses 15

 C. — Protection and Maintenance of High Quality Waters 16

 D. — Protection of Outstanding Resource Waters 17

Section 1-04 — Discharge Policy 17

 A. — Discharge Criteria 17

 B. — Assimilative Capacity 18

 C. — Compliance Schedules 18

Section 1-05 — Interpretation 18

Chapter 2 — APPLICATION OF STANDARDS 18

Section 2-01 — Sampling and Analysis 18

Section 2-02 — Flow Values Used to Evaluate Compliance with Applicable Numeric Criteria for Rivers, Streams, Brooks, Creeks, and Riverine Impoundments 19

 A. — Natural Flow Regime 19

 B. — Natural Flow Regime Altered by Human-made Structures 19

Section 2-03 — Nonpoint Source Pollution 20

 A. — Policy 20

 B. — Use of Management Practices and Planning 20

Section 2-04 — Special Zones 21

A. Mixing Zones.....	21
B. Waste Management Zones.....	21
Section 2-05—Public Water Supply.....	22
A. Designation.....	22
B. Public Water Supply Management.....	22
Chapter 3—DETERMINATION OF CRITERIA.....	22
Section 3-01—Water Quality Criteria and Indices—General.....	22
A. Natural Influences.....	22
B. General Criteria.....	23
C. Hydrology Criteria.....	29
D. Numeric Biological Indices.....	31
Section 3-02—Class A(1) Ecological Waters.....	32
A. Management Objectives.....	32
B. Water Quality Criteria for Class A(1) Ecological Waters.....	32
Section 3-03—Class A(2) Public Water Supplies.....	34
A. Management Objectives.....	34
B. Water Quality Criteria for Class A(2) Public Water Supplies.....	34
Section 3-04—Class B Waters.....	37
A. Management Objectives.....	37
B. Water Quality Criteria for Class B waters.....	37
Section 3-05—Fish Habitat Designation.....	50
Section 3-06—Water Management Types.....	50
A. Purpose.....	50
B. Water Management Type Designation Process.....	50
Chapter 4—WATER QUALITY CLASSIFICATIONS.....	51
Section 4-01.—Classification of the Batten Kill Walloomsac and Hoosic Basin (Basin 1).....	51
Section 4-02.—Classification of the Poultney Mettawee Basin (Basin 2).....	52
Section 4-03.—Classification of the Otter Creek Basin (Basin 3).....	53
Section 4-04.—Classification of the Southern Champlain Basin (Basin #4).....	55
Section 4-05.—Classification of the Northern Champlain Basin (Basin #5).....	55
Section 4-06.—Classification of the Missisquoi Basin (Basin 6).....	55
Section 4-07.—Classification of Lamoille Basin (Basin 7).....	57
Section 4-08.—Classification of the Winooski Basin (Basin 8).....	57

Section 4-09. Classification of the White River Basin (Basin 9)	59
Section 4-10. Classification of the Ottauquechee-Black Basin (Basin 10)	60
Section 4-11. Classification of the West-Williams-Saxtons Basin (Basin 11)	61
Section 4-12. Classification of the Deerfield Basin (Basin 12)	62
Section 4-13. Classification of the Lower Connecticut Basin (Basin 13)	62
Section 4-14. Classification of the Stevens-Wells-Waits-Ompompanoosuc Basin (Basin 14)	64
Section 4-15. Classification of the Passumpsic Basin (Basin 15)	64
Section 4-16. Classification of the Northern Connecticut Basin (Basin 16)	65
Section 4-17. Classification of the Memphremagog Basin (Basin 17)	66
APPENDIX A. Fish Habitat Designation	60
Appendix B. Phosphorus Criteria – §3-01(A)(2)(c), Description of Lake Champlain and Lake Memphremagog segments	68
Appendix C: Water Quality Criteria for the Protection of Human Health and the Aquatic Biota	70
Appendix D: Conversion factors for estimating dissolved metals from total values	96
Appendix E: Parameters for Calculating Freshwater Total Metals Criteria that are Hardness-Dependent	97

Contents

<u>Subchapter 1. APPLICABILITY, DEFINITION, AND POLICIES</u>	<u>4</u>
<u>§ 29A-101 Applicability</u>	<u>4</u>
<u>§ 29A-102 Definitions</u>	<u>5</u>
<u>§ 29A-103 General Policies</u>	<u>8</u>
<u>§ 29A-104 Classification of Water Uses</u>	<u>10</u>
<u>§ 29A-105 Antidegradation Policy</u>	<u>11</u>
<u>§ 29A-106 Discharge Policy</u>	<u>12</u>
<u>§ 29A-107 Interpretation</u>	<u>14</u>
<u>Subchapter 2. APPLICATION OF STANDARDS</u>	<u>14</u>
<u>§ 29A-201 Sampling and Analysis</u>	<u>14</u>

§ 29A-202 Flow Values Used to Evaluate Compliance with Applicable Numeric Criteria for Rivers, Streams, Brook, Creeks, and Riverine Impoundments.....	15
§ 29A-203 Nonpoint Source Pollution.....	15
§ 29A-204 Special Zones.....	16
§ 29A-205 Public Water Source.....	17
Subchapter 3. WATER QUALITY CRITERIA.....	17
§ 29A-301 Natural Influences.....	17
§ 29A-302 Criteria Applicable to Waters Based upon Fish Habitat Designation, Use Classification, or Type of Body of Water.....	18
§ 29A-303 General Criteria Applicable to all Waters.....	21
§ 29A-304 Hydrology Criteria.....	23
§ 29A-305 Numeric Biological Indices and Aquatic Habitat Assessments.....	25
§ 29A-306 Use-specific Management Objectives and Criteria by Class.....	25
§ 29A-307 Classification of Waters.....	33
§ 29A-308 Fish Habitat Designation.....	33
Appendix A. FISH HABITAT DESIGNATION.....	59
Appendix B. DESCRIPTION OF LAKE CHAMPLAIN AND LAKE MEMPHREMAGOG SEGMENTS FOR APPLICATION OF PHOSPHORUS CRITERIA.....	66
Appendix C. WATER QUALITY CRITERIA FOR THE PROTECTION OF HUMAN HEALTH AND AQUATIC BIOTA.....	68
Appendix D. CONVERSION FACTORS FOR ESTIMATING DISSOLVED METALS FROM TOTAL VALUES.....	88
Appendix E. PARAMETERS FOR CALCULATING FRESHWATER TOTAL METALS CRITERIA THAT ARE HARDNESS DEPENDENT.....	89
Appendix F. WATER QUALITY CLASSIFICATIONS.....	90

Appendix G. APPLICATION OF BIOCRITERIA FOR FISH AND MACROINVERTEBRATE
COMMUNITIES IN VERMONT WADEABLE STREAMS AND RIVERS.....120

Chapter 1 — ~~GENERAL POLICY~~ Subchapter 1. APPLICABILITY, DEFINITIONS, AND POLICIES

~~Section 1-01~~ — ~~Applicability and Definitions~~ § 29A-101 Applicability

~~A.~~ Applicability

- ~~1.~~(a) Pursuant to 10 V.S.A. Chapter 47, after the use classification of any ~~waters~~ water has been established, ~~those waters~~ that water shall be managed by the Secretary in order to obtain and maintain the classification for that use. The Secretary may enforce a classification and these rules against any person affected thereby who, with notice of the classification, has failed to comply.
- ~~2.~~(b) Concerning any application, the Water Quality Standards in effect at the time of the filing shall apply. These Water Quality Standards shall apply to those applications, including applications for the renewal of existing approvals, that are filed on or after the date upon which the amended standards become effective, and to all other activities that occur after that date. These rules shall apply to all “waters,” as defined in these rules, including “waters of the United States” as defined in 40 C.F.R. §122.2 (1995) titles 33 and 40 of the Code of Federal Regulations. Application of these rules to waters ~~of the United States~~ shall not require the issuance of a state or federal permit, license, certification, or approval for discharges or activities ~~where~~ for which no such permit, license, certification, or approval requirement exists under applicable state or federal law, including, ~~but not limited to,~~ discharges and activities that satisfy the exemptions and exclusions set forth at 40 C.F.R. §§ 122.3 and §232.3 (1995).
- ~~3.~~(c) In the event any of these rules, or any portion thereof, is found by a court of competent jurisdiction to be illegal or void, the remainder thereof shall be deemed unaffected and shall continue in full force and effect.
- ~~4.~~(d) The following exclusions apply only to artificial bodies of water that were not originally created in waters or did not result from impoundment of waters:
 - ~~a.~~(1) Off stream reservoirs (such as snowmaking ponds) may be subject to water level fluctuations that are necessary to achieve the purposes for which the reservoir was constructed and accordingly, shall not be required to meet the criteria of these rules impacted by water level fluctuations in the reservoir;
 - ~~b.~~(2) Waste treatment systems (including waste management systems constructed as part of Best Management Practices under 6 V.S.A. Chapter 215 and treatment ponds, lagoons, or wetlands created solely to meet the requirements of a permit issued for a discharge) determined to be necessary to achieve compliance with these rules shall not be required to be managed as waters under these rules.
- ~~5.~~(e) Waters created exclusively by rainfall or snowmelt events, such as puddles and overland flow, that are so temporary in nature that they do not support the existing and designated uses, shall not be considered waters.

B. Definitions § 29A-102 Definitions

For the purposes of these Water Quality Standards, the terms below shall have the following meanings unless a different meaning clearly appears from the context.

- 1.(1) Accepted agricultural or silvicultural practices** “Required agricultural practices (RAPs) or acceptable management practices for maintaining water quality on logging jobs (AMPs)” means those land management practices adopted by the ~~secretary of agriculture, food and markets~~ Secretary of Agriculture, Food and Markets, and the ~~commissioner of forests, parks and recreation~~ Commissioner of Forests, Parks and Recreation, respectively, in accordance with applicable state law.
- 2.(2) Act** “Act” means the “Vermont Water Pollution Control Act.” See, at 10 V.S.A., Chapter 47.
- 3.(3) Applicable water quality criteria** “Applicable water quality criteria” means all criteria specified in § 3-01, as well as those specified in §§ 3-02(B), 3-03(B) and 3-04(B) Subchapter 3 that are applicable to the a water and the classification of its uses and Water Management Type of the waters in question.
- 4.(4) Application** “Application” means any request for a permit required by state or federal law when filed with, and deemed complete by, the reviewing authority.
- 5.(5) Aquatic biota** “Aquatic biota” means all organisms that, as part of their natural life cycle, live in or on waters.
- 6.(6) Aquatic habitat** “Aquatic habitat” means the physical, chemical, and biological components of the water environment.
- 7.(7) Assimilative capacity** “Assimilative capacity” means a measure of the capacity of the receiving waters to assimilate wastes without lowering their quality below the applicable water quality criteria.
- 8. Basin plan** means a ~~plan prepared by the Secretary for each of Vermont’s 17 basins (see Chapter 4 of these rules) in conjunction with the basin planning process required by the Federal Clean Water Act and 40 C.F.R. Part 130, the Act, and the provisions of § 1-02 (D) of these rules.~~
- 9.(8) Best management practices** “Best management practices (BMPs)” means a practice or combination of practices that may be necessary, in addition to any applicable ~~Accepted Agricultural or Silvicultural Practices~~ RAPs or AMPs, to prevent or reduce pollution from nonpoint source wastes to a level consistent with the applicable provisions of these rules.
- 10.(9) Biological integrity** “Biological integrity” means the ability of an ~~aquatic ecosystem~~ a body of water to support and maintain, ~~when consistent with reference conditions,~~ a community of organisms that ~~is not dominated by any particular species or functions (balanced), is fully functional (integrated), and is resilient to change or impact (adaptive), and which has the expected species composition, diversity, and functional organization~~ comparable to that of the water in its natural condition.
- 11. Board** means the Vermont Water Resources Board.

- 12.(10) Classification** “Classification” means the water quality classification attributed to a designated use for a specific body of water in accordance with the provisions of 10 V.S.A. § §§ 1252 and 1253.
- 13.** ~~**csm (cubit feet per second per square mile)** means the streamflow from each square mile of area drained, assuming the runoff is distributed uniformly in time and area.~~
- 14.(11) Designated use** “Designated use” means any value or use, whether presently occurring or not, ~~that is specified in the management objectives for each class of water as set forth in §§3-02(A), 3-03(A), and 3-04(A) of these rules~~ for which a water has been designated as Class A(1), A(2), B(1), or B(2).
- 15.(12) Discharge** “Discharge” means the placing, depositing, or emissions of any wastes, directly or indirectly, into an injection well or into waters.
- 16.(13) EPA** “EPA or USEPA” means the U.S. Environmental Protection Agency.
- (14) “Equilibrium condition” means the condition in which water flow, sediment, and woody debris are transported in a watershed in such a manner that the stream maintains its dimension, pattern, and profile without unnaturally aggrading or degrading the channel bed elevation at the river reach scale.
- 17.(15) Existing discharge** “Existing discharge” means any discharge to the extent authorized by a valid permit issued under the provisions of 10 V.S.A. § §§ 1263 or §1265 as of January 7, 1985.
- 18.(16) Existing use** “Existing use” means a use ~~which that~~ that has actually occurred on or after November 28, 1975, in or on waters, regardless of whether or not the use is included in the standard for classification of the waters, and whether or not the use is presently occurring or included in these rules.
- 19.(17) “Flow characteristics”** means the depth, volume, velocity, and variation of streamflow that, in part, determine stream processes and aquatic habitat quality in channels and floodplains as governed by factors associated with valley setting, geology, and climate.
- (18) **Full support of uses, or fully support uses** “Full support of uses” means the achievement of the level of water quality necessary to consistently maintain and protect existing and designated uses and the achievement of management objectives consistent with the classification level for designated uses.
- 20.(19) Functional component** “Functional component” ~~of the aquatic ecosystem~~ means a portion of the aquatic biological community identified by its role in the processing of energy within the aquatic ecosystem (e.g., primary producers, ~~predators,~~ detritivores, benthic insectivores and predators, etc.).
- 21.(20) Groundwater** “Groundwater” means water below the land surface.
- 22.(21) Indirect discharge** “Indirect discharge” means any discharge to groundwater, whether subsurface, land-based, or otherwise.

- ~~23.~~(22) **Intolerant aquatic organisms** “Intolerant aquatic organisms” means those organisms ~~which~~ that are particularly sensitive to, and likely to be adversely affected by, the stress of pollution, flow modification, or habitat alteration (e.g., mayflies, ~~and~~ stoneflies, ~~and~~ Brook Trout).
- ~~24.~~(23) **Low median monthly flow** “Low median monthly flow” means the median monthly flow for that month having the lowest median monthly flow.
- ~~25.~~(24) **Mean daily flow** “Mean daily flow” means the arithmetic mean of the sum of individual flow values measured over a calendar day ~~which~~ that is representative of the total flow over that 24-hour period.
- ~~26.~~(25) **Median monthly flow** “Median monthly flow” means, for a given calendar month, the mean daily flow that is equaled or exceeded 50 percent of the time, based on a long-term record.
- ~~27.~~(26) **Median annual flow** “Median annual flow” means that mean daily flow ~~which~~ that is equaled or exceeded 50 percent of the time.
- ~~28.~~(27) **Mixing zone** “Mixing zone” means a length or area within ~~the waters of the state~~ required for the dispersion and dilution of waste discharges adequately treated to meet federal and state treatment requirements and within which it is recognized that specific water uses or water quality criteria associated with the assigned classification for such waters may not be realized. A mixing zone shall not extend more than 200 feet from the point of discharge.
- ~~29.~~(28) **Natural condition** “Natural condition” means the ~~condition representing~~ range of chemical, physical, and biological characteristics of a body of water that occur ~~naturally~~ with only minimal effects from human influences.
- ~~30.~~(29) **Natural flow regime** “Natural flow regime” means a water’s characteristic pattern of variability in flow rates and water levels, annually, seasonally, and daily, without the influence of artificial flow regulation. This pattern of variability is characterized by the magnitude, frequency, duration, timing, and rate of change of hydrologic conditions.
- ~~31.~~(30) **New discharge** “New discharge” means any discharge not authorized under the provisions of 10 V.S.A. § 1263 as of January 7, 1985 or any increased pollutant loading or demand on the assimilative capacity of the receiving waters from an existing discharge that requires the issuance of a new or amended permit.
- ~~32.~~(31) **Nonpoint source waste** “Nonpoint source waste” or “nonpoint source pollution” means waste that reaches waters in a diffuse manner from any source other than a point source including, but not limited to, overland runoff from construction sites, or as a result of agricultural or silvicultural practices.
- ~~33.~~(32) **Nonpolluting waste** “Nonpolluting waste” means waste that prior to treatment does not have the potential to impair the condition of waters.
- ~~34.~~(33) **Permit** “Permit” means a certification, dam order, or other authorization in which during the application review process, compliance with the Vermont Water Quality Standards is evaluated pursuant to applicable state or federal law.
- ~~35.~~(34) “Physical structure” means the diverse combination and complexity of instream forms created within substrate and woody debris on and within the bed and banks of the channel by natural stream processes and flow characteristics. Physical structure, in part, determines

aquatic habitat quality by providing the full set of forms necessary for the provision of and access to cover, overwintering, and temperature refuge and the substrates necessary for feeding and reproduction of aquatic biota and wildlife.

- (35) **Point Source** “Point source” means any discernable, confined, and discrete conveyance, including but not limited to any pipe, ditch, channel, tunnel, conduit, well, discrete fissure, container, rolling stock, concentrated animal feeding operation, landfill leachate collection system, vessel or other floating craft, from which either a pollutant or waste is or may be discharged.
- ~~36.~~(36) **Public Interest** “Public interest” means that which shall be for the greatest benefit to the people of the state State as determined by the Secretary, in accordance with the criteria set forth in subsection (c) of §1253 of the Act 10 V.S.A. § 1253(c).
37. **Publicly owned treatment works** means any device or system used in the storage, treatment, disposal or recycling of wastes that is owned by any governmental unit.
- ~~38.~~(37) **Receiving waters** “Receiving waters” means all waters adjacent to a discharge, and all downstream or other waters the quality of which may be affected by that discharge.
- ~~39.~~(38) **Reference condition** “Reference water body” means ~~the range of chemical, physical, and biological characteristics of waters minimally affected by human influences. In the context of an evaluation of biological indices, or where necessary to perform other evaluations of water quality, the reference condition establishes attainable chemical, physical, and biological conditions~~ a water that represents the natural condition for a specific water body types type against which the condition of waters of similar water body type is are evaluated.
- ~~40.~~(39) **Riparian vegetation** “Riparian areas” means the ~~vegetation adjacent to surface waters zones of interaction and influence between aquatic and terrestrial ecosystems along streams, rivers, lakes, wetlands, and other bodies of water.~~
- ~~41.~~(40) **Riverine impoundment** “Riverine impoundment” means a reach of river or stream subject to the backwater influence of a human-made dam with the water remaining generally within the natural channel.
- ~~42.~~(41) **Seven day low flow, ten year return period (7Q10)** “Seven day low flow, ten year return period (7Q10)” means a drought flow equal to the lowest mean flow for seven consecutive days, adjusted to nullify any effects of artificial flow regulation, that has a 10% chance of occurring in any given year.
- ~~43.~~(42) **Secretary** “Secretary” means the Secretary of the Agency of Natural Resources or the Secretary’s duly authorized representative.
- (43) “Stream processes” means the hydrologic, bed-load sediment, and large woody debris regimes of a particular stream reach and is a term used to describe stream channel hydraulics, or the erosion, deposition, sorting, and distribution of instream materials by the power of flowing water. Stream processes are governed by flow characteristics, stream morphology, channel roughness, and floodplain connectivity and, in part, determine aquatic habitat quality as vertical and lateral stream movements work toward an equilibrium condition.

- (44) “Tactical basin plan” means a plan prepared by the Secretary for each of Vermont’s 15 basins in conjunction with the basin planning process required by 40 C.F.R. Part 130, 10 V.S.A. Chapter 47, and these rules.
- ~~44.~~(45) **Taxonomic component of the aquatic ecosystem** “Taxonomic component” means a portion of the biological community identified by a hierarchical classification system for identifying biological organisms that uses physical and biological characteristics (e.g., Insecta: Plecoptera: Perlidae: Agnetina capitata).
- ~~45.~~(46) **Tolerant aquatic organisms** “Tolerant aquatic organisms” means organisms (e.g., ~~midges and rattail maggots~~, annelids, Creek Chubs) that, although they may be affected by the stress of pollution, flow modification or habitat alteration, are less sensitive and less likely to be adversely affected than are intolerant aquatic organisms.
- ~~46.~~(47) **Toxic wastes** “Toxic substances” means those wastes and combinations of wastes ~~which that~~, after discharge and upon exposure, ingestion, inhalation, or assimilation into any organism, either directly from the environment or indirectly by ingestion through food chains, will, on the basis of available information cause death, disease, behavioral abnormalities, cancer, genetic mutations, physiological or reproductive malfunctions, or physical deformations in such organisms or their offspring.
- ~~47.~~(48) **Waste** “Waste” means effluent, sewage, or any substance or material, liquid, gaseous, solid or radioactive, including heated liquids, whether or not harmful or deleterious to waters; provided however, the term “sewage” as used in 10 V.S.A. Chapter 47 shall not include the rinse or process water from a cheese manufacturing process.
- ~~48.~~(49) **Waste Management Zone** “Waste management zone” means a specific reach of Class B waters designated by a permit to accept the discharge of properly treated wastes that prior to treatment contained organisms pathogenic to human beings. Throughout the receiving waters, water quality criteria must be achieved, but increased health risks exist in a waste management zone due to the authorized discharge.
- ~~49.~~(50) **Waters** “Waters” include all rivers, streams, creeks, brooks, reservoirs, ponds, lakes, springs and all bodies of surface waters, artificial or natural, which are contained within, flow through, or border upon the State or any portion of it.
- (51) “Watershed” means a region containing waters that drain into a particular brook, stream, river, or other body of water.

Section 1-02 ——— ***General Policy*** § 29A-103 General Policies

(a) These rules are intended to achieve the goals of the ~~Vermont Water Quality Policy~~ State’s water quality policy (10 V.S.A. § 1250), set forth below, as well as the objective of the federal Clean Water Act (33 U.S.C. § 1251 et seq.) which is to restore and maintain the chemical, physical, and biological integrity of the Nation’s waters.

~~A. Water Quality Policy (See 10 V.S.A. §1250)~~ (b)(1) Water Quality Policy. It is the policy of the State of Vermont to:

- ~~1.~~(A) protect and enhance the quality, character, and usefulness of its surface waters and to assure the public health;

- ~~2.~~(B) maintain the purity of drinking water;
- ~~3.~~(C) control the discharge of wastes to waters, prevent degradation of high quality waters, and prevent, abate, or control all activities harmful to water quality;
- ~~4.~~(D) assure the maintenance of water quality necessary to sustain existing aquatic communities;
- ~~5.~~(E) provide clear, consistent, and enforceable standards for the permitting and management of discharges;
- ~~6.~~(F) protect from risk and preserve in their natural state certain high quality waters including fragile high-altitude waters, and the ecosystems they sustain;
- ~~7.~~(G) manage waters to promote a healthy and prosperous agricultural community, to increase the opportunities for use of the state's State's forest, parks, and recreational facilities, and to allow beneficial and environmentally sound development.

(2) It is further the policy of the ~~state~~ State to seek over the long term to upgrade the quality of waters and to reduce existing risks to water quality.

~~**B. Water Conservation Policy**~~ (c) Water Conservation Policy. Water is a natural resource that should be managed efficiently to reduce waste through promotion of water conservation. It shall be the policy of the ~~state~~ State to conserve the water resources of Vermont through technology, methods, and procedures designed to promote efficient use of water; to consider water conservation in all water use decisions; and to reduce or minimize the waste of water through water supply management practices.

~~**C. Riparian Policy**~~ (d) Riparian Policy. The State of Vermont recognizes the importance of conserving riparian ~~vegetation areas~~ adjacent to surface waters ~~to provide benefits that include but are not limited to:~~ a) shading of surface water to maintain cooler summer temperatures; b) reducing soil loss, streambank and shoreline erosion, and sedimentation of aquatic habitat; c) filtering sediment, nutrients, and pollutants in runoff; and d) providing cover habitat for aquatic biota for their important physical, hydrological, and ecological functions, including water temperature moderation; sediment and nutrient filtration and retention; large wood and organic material recruitment and retention; streambank, shoreland, and floodplain stability; and the provision of habitat and travelways for a wide variety of species.

~~**D. Basin Planning**~~ (c) Tactical Basin Planning.

~~1.~~(1) Pursuant to 10 V.S.A. § 1253, the Secretary is required to adopt tactical basin plans. Such plans inventory the existing and potential causes and sources of pollution that may impair the waters. ~~Basin~~ Tactical basin plans establish a strategy to improve or restore waters, and to ensure full support of uses. ~~Basin~~ Tactical basin plans serve as the guide, consistent with applicable state and federal law, for how various sources of pollution within each basin will be managed in order to achieve compliance with the Vermont Water Quality Standards and the Vermont water quality ~~policy~~ these rules. The Secretary is required by state law to revise all 15 tactical basin

plans by January 1, 2000 and to complete at least one basin plan per year beginning in 1992. Basin plans shall be updated every five years on a five-year rotating basis.

- ~~2.~~(2) As part of the tactical basin planning process, public participation shall be sought to identify and inventory problems, solutions, high quality waters, existing uses and the quality of such uses, ~~other water uses~~, and significant resources of high public interest.
- ~~3.~~(3) In preparing tactical basin plans, the Secretary shall, to the extent required by applicable law, consider all relevant aspects of approved municipal plans and regional plans adopted under 24 V.S.A. Chapter 117 and coordinate and cooperate with the Secretary of the Agency of Agriculture, Food, and Markets as provided for in 6 V.S.A. Chapter 215.
- ~~4.~~(4) Each tactical basin plan shall identify strategies, where necessary, by which to allocate levels of pollution between various sources as well as between individual discharges. ~~Basin~~ Tactical basin plans should, to the extent appropriate, contain specific recommendations by the Secretary that include ~~but are not limited to~~ the identification of all known existing uses, ~~salmonid spawning or nursery areas important to the establishment or maintenance of such fisheries, reference conditions appropriate for specific waters~~, any recommended changes in classification and designation of waters, including reclassifying waters' uses from Class B(2) to a higher classification level, schedules and funding ~~or~~ for remediation, stormwater management, riparian zone management, and other measures or strategies pertaining to the enhancement and maintenance of the quality of waters within the basin.
- ~~5.~~ In basins that include Class B waters which have not been allocated into one or more Water Management Types pursuant to § 3-06 of these rules, the basin plan shall propose the appropriate Water Management Type or Types based on both the existing water quality and reasonably attainable and desired water quality management goals.
- ~~6.~~(5) Upon adoption of a tactical basin plan, the Secretary shall promptly initiate rulemaking and shall give due consideration to the recommendations contained in the tactical basin plan.

~~E.~~ **Hydrology Policy** (f) Hydrology Policy.

- ~~1.~~(1) The proper management of water resources now and for the future requires careful consideration of the interruption of the natural flow regime and the fluctuation of water levels resulting from the construction of new, and the operation of existing, dams, diversions, and other control structures. These rules, in conjunction with other applicable law, provide a means for determining conditions which preserve, to the extent practicable, the natural flow regime of waters.
- ~~2.~~(2) When determining necessary streamflows or conditions necessary to further the goals of this policy through application of the applicable Agency of Natural Resources procedures or regulations, the Secretary, as provided for in 10 V.S.A. § 1003, may cooperate with appropriate federal, state, municipal, and private interests in

achieving voluntary agreements relating to artificial streamflow regulation that assure consistency with these rules.

F. ~~Classification of Waters~~ § 29A-104 Classification of Water Uses

- (a) Uses for waters are classified separately. A body of water may be assigned different classifications for different uses. For each use, management objectives and associated criteria for those objectives are presented by classification level in § 29A-306 of these rules.
- (b) All waters of the State shall be managed to support their designated and existing uses. Existing classifications of ~~waters~~ water uses shall be maintained unless reclassified in a manner consistent with the Act and in compliance with all applicable federal requirements, including 40 C.F.R. § 131.10(g).
- (c) Recommendations for use reclassification shall be made during the tactical basin planning process or by the Department of Environmental Conservation on a case-by-case basis. Pursuant to 10 V.S.A. § 1253, on the Secretary's own motion, or on receipt of written request that the Secretary adopt, amend, or repeal a reclassification rule, the Secretary shall comply with 3 V.S.A. § 806 and may initiate a rulemaking proceeding to reclassify one or more uses of all or any portion of the affected waters in the public interest.
- (d) The designated uses are:
 - (1) Aquatic biota and wildlife that utilize or are present in the waters;
 - (2) Aquatic habitat to support aquatic biota, wildlife, or plant life;
 - (3) The use of waters for swimming and other primary contact recreation;
 - (4) The use of waters for boating and other recreational uses;
 - (5) The use of waters for fishing and other recreational uses;
 - (6) The use of waters for the enjoyment of aesthetic conditions;
 - (7) The use of the water for public water source; and
 - (8) The use of water for irrigation of crops and other agricultural uses.

~~Section 1-03~~ ~~Anti-Degradation Policy~~ § 29A-105 Antidegradation Policy

~~A. General Policy~~ (a) General. All waters shall be managed in accordance with these rules to protect, maintain, and improve water quality.

~~B. Determination of Existing Uses~~ (b) Protection and Determination of Existing Uses.

~~1. General~~

Existing uses of waters and the level of water quality necessary to protect those existing uses shall be maintained and protected regardless of the water's classification. Determinations of what constitute existing uses of particular waters shall be made either during the basin planning process or on a case-by-case basis during consideration of an application. The use of waters to receive or transport discharges of waste shall not constitute an existing use for purposes of these rules. In making a determination of the

existing uses to be protected and maintained under this section and all other sections of these rules, the Secretary shall consider at least the following factors:

- ~~a.~~(1) Aquatic biota and wildlife that utilize or are present in the waters;
- ~~b.~~(2) Habitat that supports existing or is capable of supporting aquatic biota, wildlife, or plant life;
- ~~c.~~(3) The use of the waters for recreation or fishing;
- ~~d.~~(4) The use of the water for public water supply source, or commercial activity that depends directly on the preservation of an existing high level of water quality; and
- ~~e.~~(5) ~~with regarding to the factors considered under paragraphs (a) and (b)~~ For factors (1) and (2) above, evidence of the use's ecological significance in the functioning of the ecosystem or evidence of the use's rarity.

~~C. Protection and Maintenance of High Quality Waters~~ (c) Protection and Maintenance of High Quality Waters.

- ~~1.~~(1) Waters the existing quality of which exceeds any applicable water quality criteria provide important environmental, economic, social, and other benefits to the people of the ~~state~~ State. Except as provided in ~~subsection 2~~ subdivision (2) of this part subsection, such waters shall be managed to maintain and protect the higher water quality and minimize risk to existing and designated uses. In all cases, the level of water quality necessary to maintain and protect all existing uses as well as applicable water quality criteria shall be maintained.
- ~~2.~~(2) A limited reduction in the existing higher quality of such waters may be allowed only when it is shown that:
 - ~~a.~~(A) ~~the adverse economic or social impacts on the people of the state specifically resulting from the maintenance of the higher quality of the waters would be substantial and widespread~~ through the applicable permitting or approval process, the Secretary has provided public notice of the draft decision and an opportunity for public comment on the decision;
 - ~~b.~~(B) ~~these adverse impacts would exceed the environmental, economic, social, and other benefits of maintaining the higher water quality~~ after an analysis of alternatives, allowing lower water quality is necessary to prevent substantial adverse economic or social impacts on the people of the State in the area in which the waters are located; and
 - ~~c.~~(C) there shall be achieved the highest statutory and regulatory requirements for all new or existing point sources, and all cost effective and reasonable ~~accepted agricultural practices and~~ best management practices, ~~as appropriate~~ for nonpoint source control, consistent with state law.
- ~~3.~~(3) The analysis of alternatives required under subdivision (c)(2)(B) of this subsection shall evaluate a range of practicable alternatives that would prevent or lessen the degradation associated with the proposed activity. When the analysis identifies

one or more practicable alternatives, the Secretary shall only find that a lowering is necessary if one such alternative is selected for implementation.

- (4) To the extent any reduction in the quality of high quality waters is allowed, such reduction shall be limited to that which ~~is necessary to comply with subsections C(2) above~~ complies with subdivision (c)(2) of this subsection.

~~**D. Protection of Outstanding Resource Waters**~~ (d) Protection of Outstanding Resource Waters. The Secretary may under 10 V.S.A. § 1424a designate certain waters as Outstanding Resource Waters. Where the Secretary so designates such waters ~~because of their water quality for specific exceptional natural, recreational, cultural, or scenic values,~~ their existing quality, associated with the values for which they have been designated, shall, at a minimum, be protected and maintained.

~~**Section 1-04**~~ ——— ~~**Discharge Policy**~~ § 29A-106 Discharge Policy

~~**A. Discharge Criteria**~~ (a) Discharge Criteria. In addition to the other provisions of these rules, new discharges of wastes may be allowed only when all the following criteria are met:

- ~~1.~~(1) The proposed discharge is in conformance with all applicable provisions of these rules including the classification of the receiving waters adopted by the Secretary as set forth in ~~Chapter 4 Appendix F~~ Appendix F of these rules.
- ~~2.~~(2) There is neither an alternative method of waste disposal, nor an alternative location for waste disposal, that would have a lesser impact on water quality including the quality of groundwater, or if there is such an alternative method or location, it would be clearly unreasonable to require its use.
- ~~3.~~(3) The design and operation of any waste treatment or disposal facility is adequate and sufficiently reliable to ensure the full support of uses and to ensure compliance with these rules and with all applicable state and federal treatment requirements and effluent limitations.
- ~~4.~~(4) Except as provided for in 10 V.S.A. § 1259(d) and (f), the discharge of wastes other than nonpolluting wastes and stormwater runoff is prohibited in Class A waters regardless of the degree of treatment provided.
- ~~5.~~(5) Except as provided for in 10 V.S.A. § 1259, the discharge of wastes that, prior to treatment, contained organisms pathogenic to human beings into waters is prohibited.
- ~~6.~~(6) The receiving waters will have sufficient assimilative capacity to accommodate the proposed discharge.
- ~~7.~~(7) Assimilative capacity has been allocated to the proposed discharge consistent with the classification set forth in ~~Chapter 4 Appendix F~~ Appendix F of these rules.
- ~~8.~~(8) The discharge of wastes to the thermocline or hypolimnion of any lake in manner that may prevent the full support of uses is prohibited.

~~9.~~(9) The discharge of sewage into Class B waters shall not pose more than a negligible risk to public health. Compliance with this criterion shall include an assessment of both the level and reliability of treatment achieved and the impact of the discharge on the water quality of the receiving waters.

~~B. Assimilative Capacity~~ (b) Assimilative Capacity. The capacity of waters to assimilate both the discharge of wastes and the impact of other activities that may adversely affect water quality, and at the same time to be maintained at a level of water quality that is compatible with their classification, is finite. The Secretary may hold a portion of the assimilative capacity in reserve to provide for future needs, including the abatement of future sources of pollution and future social and economic development. Accordingly, the assimilative capacity of waters shall be carefully allocated in accordance with the “Wasteload Allocation Process” as adopted by the Secretary.

~~C. Compliance Schedules~~ (c) Compliance Schedules. A permit issued pursuant to Vermont’s federally-delegated National Pollutant Discharge Elimination System (NPDES) program may, when appropriate, specify a schedule leading to compliance with the Vermont and Federal Clean Water Acts and regulations. The purpose of a schedule of compliance generally is to afford a permittee adequate time to comply with one or more permit requirements or limitations that are based on new, newly interpreted or revised water quality standards that became effective after both issuance of the initial permit for a discharge and July 1, 1977. For a permit requirement or limitation that is based on such a new, newly interpreted, or revised water quality standard, the Secretary may include a schedule of compliance in a permit at the time of permit reissuance or modification where the permittee either cannot comply with the permit requirement or limitation, or there is insufficient information available to determine whether the permittee can comply with the permit requirement or limitation. A schedule of compliance shall require compliance at the earliest possible time, as determined by the Secretary. A schedule of compliance shall include dates for specified tasks or activities leading to compliance and may include interim effluent limitations, as the Secretary deems appropriate. This provision does not limit the Secretary’s authority to include compliance schedules in permits as provided by state law.

~~Section 1-05~~ — ~~Interpretation~~ § 29A-107 Interpretation

The Secretary may issue declaratory rulings regarding the water quality standards pursuant to 10 V.S.A. § 1252(f).

~~Chapter 2~~ — ~~APPLICATION OF STANDARDS~~ Subchapter 2. APPLICATION OF STANDARDS

~~Section 2-01~~ — ~~Sampling and Analysis~~ § 29A-201 Sampling and Analysis

All numeric water quality criteria shall be applied by rounding to the nearest significant number in accordance with standard mathematic practice. For the purposes of these rules, sample collection, preservation, handling and analysis shall conform as closely as practicable to methods established in the most current edition or publication of any of the following sources:

- (a)(1) “Standard Methods For the Examination of Water and Wastewaters,” Public Health Association, New York.
- (b)(2) “American Society for Testing and Materials,” part 23, “Water; Atmospheric Analysis,” American Society for Testing and Materials.
- (c)(3) “Methods for Chemical Analysis of Water and Wastes,” U.S. Environmental Protection Agency.
- (d)(4) “Microbiological Methods for Monitoring the Environment - Water and Wastes,” U.S. Environmental Protection Agency.
- (e)(5) The “Quality Assurance Program and Project Plan” prepared by the Secretary and as approved by EPA.
- (f)(6) Any applicable practice or procedure adopted by the Secretary under the provisions of 3 V.S.A. § 835 or any rule adopted as part of the “Vermont Water Pollution Control Permit Regulations” under the provisions of 3 V.S.A. § 836.
- (g)(7) Any applicable practices or procedures adopted by the Secretary for conducting nonpoint source pollution monitoring. Such procedures shall be adopted after public notice and comment. Until such procedures are adopted, nonpoint source pollution monitoring shall be conducted in accordance with generally accepted scientific monitoring or evaluation methodologies which the Secretary determines to be appropriate.

~~Section 2-02—Flow Values Used to Evaluate Compliance with Applicable Numeric Criteria for Rivers, Streams, Brooks, Creeks, and Riverine Impoundments~~ § 29A-202 Flow Values Used to Evaluate Compliance with Applicable Numeric Criteria for Rivers, Streams, Brooks, Creeks, and Riverine Impoundments

~~A. Natural Flow Regime~~ (a) Natural Flow Regime. Where the natural flow regime is not altered or substantially influenced by any human-made structure or device, compliance with the applicable numeric water quality criteria shall be calculated on the basis of the 7Q10 flow value unless an alternate flow statistic is specified in Section 3-01 of these rules. This rule shall not be construed to allow less than normal design operation of any treatment facility during periods of low streamflow or to otherwise waive the terms of any permit.

~~B. Natural Flow Regime Altered by Human-made Structures~~ (b) Natural Flow Regime Altered by Human-made Structures.

~~1. Where there is a Minimum Flow Agreement/Requirement~~ (1) Where there is a Minimum Flow Agreement or requirement. For waters where the natural flow regime is altered by a human-made structure and where a minimum flow agreement or requirement has been established under 10 V.S.A. § 1003 or pursuant to a Section 401 Water Quality Certification, issued pursuant to the “Vermont Water Pollution Control Permit Regulations”, compliance with the applicable numeric water quality criteria shall be calculated on the basis of the 7Q10 flow value or at the

agreed/required minimum flow, whichever is less, unless an alternative flow statistic is specified in ~~Section 3-01 § 29A-304~~ of these rules.

~~2. *Where there is No Minimum Flow Agreement/Requirement*~~ (2) Where there is no Minimum Flow Agreement or requirement. For waters where the natural flow regime is altered by human-made structures and where no minimum flow agreement or requirement has been established, compliance with the applicable numeric water quality criteria shall be calculated on the basis of the 7Q10 flow value or at the absolute low flow resulting from flow regulation, whichever is less, unless an alternative flow statistic is specified in ~~Section 3-01 § 29A-304~~ of these rules.

~~Section 2-03~~ ——— ~~*Nonpoint Source Pollution*~~ § 29A-203 Nonpoint Source Pollution

~~A. — Policy~~ (a) Policy.

~~1.(1)~~ (1) It is ~~the policy of the~~ The State of Vermont to recognize ~~recognizes~~ that certain wastes from nonpoint sources, including but not limited to nonpoint source waste from agricultural or silvicultural ~~practices~~ activities, are of such a nature that strategies required by the Act or by 6 V.S.A. Chapter 215, and those strategies developed in the tactical basin planning process, represent a practicable basis for achieving compliance with these rules.

~~2.(2)~~ (2) In implementing ~~Section 2-03 (A) subdivision (a)(1) of this subsection~~, the Secretary and the Secretary of the Agency of Agriculture, Food and Markets are encouraged to exercise the full range of discretion authorized by the Act and 6 V.S.A. Chapter 215 and to manage discharges of nonpoint source waste in as cost-effective a manner as possible consistent with the provisions of these rules.

~~B. — Use of Management Practices and Planning~~ (b) Use of Management Practices and Planning.

~~1.(1)~~ (1) The requirements of these rules for any activity causing a nonpoint source discharge shall be presumed to be satisfied when the activity:

~~(a) Is conducted in accordance with the Accepted Agricultural Practice Rules (6 V.S.A. Chapter 215) or, where required, agricultural best management practices; the Acceptable Management Practices for Maintaining Water Quality on Logging Jobs in Vermont; or is conducted in accordance with a best management practice (BMP) for nonpoint source wastes when the best management practice has been adopted as a rule or procedure by the Secretary after public notice and the opportunity for public comment~~ is in compliance with the RAPs, if applicable; is in compliance with the AMPs, if applicable; or is in compliance with BMPs required by statute, rule, permit, order, or other legally enforceable mechanism.

~~(b) Is consistent with the strategy for managing nonpoint source wastes within any applicable basin plan.~~

- ~~2.~~(2) Any presumption provided by this section shall be negated when a water quality analysis conducted according to ~~Section 2-01(g)~~ § 29A-201(7) of these rules demonstrates that there is a violation of these rules.

~~Section 2-04~~ ——— ~~Special Zones~~ § 29A-204 Special Zones

~~A.~~ ~~Mixing Zones~~ (a) Mixing Zones.

~~1.~~ **Designation** (1) Designation. Mixing zones shall not be created in any Class A water. In Class B waters the Secretary may, in conjunction with the issuance of a permit, designate a specific portion of the receiving waters not exceeding 200 feet from the point of discharge as a mixing zone for any waste that has been properly treated to comply with all applicable state and federal treatment requirements and effluent limitations. Within any mixing zone the Secretary may, in accordance with the terms of a permit, waive specific provisions of §§ ~~1-03, 3-01, and 3-04(B)~~ §§ 29A-105, 302, 303, and 306 of these rules when consistent with the criteria in § ~~2-04(A)(2) of these rules~~ subdivision (2) of this subsection, provided that the quality of the waters outside of the mixing zone complies with all applicable provisions of these rules.

~~2.~~ **Mixing Zone Criteria** (2) Mixing Zone Criteria. The Secretary shall ~~insure~~ ensure that conditions due to discharges of waste within any mixing zone shall:

- ~~a.~~(A) Not result in a significant increase in public health risk when evaluated using reasonable assumptions about exposure pathways;
- ~~b.~~(B) Not constitute a barrier to the passage or movement of fish or prevent the full support of aquatic biota, wildlife, and aquatic habitat uses in the receiving waters outside the mixing zone;
- ~~c.~~(C) Not kill organisms passing through the mixing zone;
- ~~d.~~(D) Protect and maintain the existing uses of the waters;
- ~~e.~~(E) Be free from materials in concentrations that settle to form objectionable deposits;
- ~~f.~~(F) Be free from floating debris, oil, scum, and other material in concentrations that form nuisances;
- ~~g.~~(G) Be free from substances in concentrations that produce objectionable color, odor, taste, or turbidity; and
- ~~h.~~(H) Be free from substances in concentrations that produce undesirable aquatic life or result in a dominance of nuisance species.

~~B.~~ ~~Waste Management Zones~~ (b) Waste Management Zones.

~~1.~~ **Designation** (1) Designation. The designation of waste management zones is provided for in 10 V.S.A. § 1252(b)-(d). In Class B waters the Secretary may, in conjunction with the issuance of a permit for the direct discharge of properly treated wastes that prior to treatment contained organisms pathogenic to human beings,

designate a specific portion of the receiving waters as a waste management zone when the criteria in ~~subsection 2 of this section~~ subdivision (2) of this subsection are met. Waste management zones shall not be created in any Class A water. Within such zones, all water quality criteria shall be met.

~~2. Waste Management Zone Criteria~~ (2) Waste Management Zone Criteria. The Secretary shall ~~insure~~ ensure that, in addition to complying with all other applicable provisions of the statute and these rules, any waste management zone meets the following criteria:

- ~~a.~~ (A) It shall be the minimum length necessary to accommodate the authorized discharge;
- ~~b.~~ (B) It shall be consistent with the ~~anti-degradation policy (Section 1-03)~~ Antidegradation Policy, § 29A-105 of these rules;
- ~~c.~~ (C) It shall not result in significantly increased health risks when evaluated using reasonable assumptions about exposure pathways;
- ~~d.~~ (D) It will be located and managed so as to not result in more than a negligible increased risk to public health adjacent to or downstream of the waste management zone; and
- ~~e.~~ (E) It will not constitute a barrier to the passage or movement of fish or prevent the full support of aquatic biota, wildlife, and aquatic habitat uses.

~~Section 2-05~~ — ~~Public Water Supply~~ § 29A-205 Public Water Source

~~A. Designation~~ (a) Designation. In accordance with 10 V.S.A. § 1252, waters that are managed for the purpose of public water ~~supplies~~ sources may be designated in ~~Chapter 4 Appendix F~~ as Class A(2) Public Water ~~Supplies~~ Sources.

~~B. Public Water Supply Management~~ (b) Public Water Source Management. In accordance with 10 V.S.A. § 1250, it is the policy of the State of Vermont that public water ~~supplies~~ sources shall be managed in a manner that assures compliance with these rules. The Secretary is encouraged to exercise the full range of discretion consistent with 10 V.S.A.; Chapters 47 and 56 to manage public water ~~supplies~~ sources to achieve such compliance.

~~Chapter 3~~ — ~~DETERMINATION OF CRITERIA~~ Subchapter 3. WATER QUALITY CRITERIA

~~Section 3-01~~ — ~~Water Quality Criteria and Indices~~ — ~~General~~

~~A.~~ — ~~Natural Influences~~ § 29A-301 Natural Influences

Waters in which one or more applicable water quality criteria are not met due to natural influences shall not be considered to be in noncompliance with respect to such criteria. In such waters, activities may be specifically authorized by a permit, provided that those activities do not further reduce the quality of the receiving waters and would comply with all other applicable criteria.

B. ~~General Criteria~~ § 29A-302 Criteria Applicable to Waters Based upon Fish Habitat Designation, Use Classification, or Type of Body of Water

The following water quality criteria shall be achieved in all waters, ~~regardless of their classification~~ as specified below:

1. Temperature (1) Temperature.

- a. ~~General~~ (A) General. The change or rate of change in temperature, either upward or downward, shall be controlled to ensure full support of aquatic biota, wildlife, and aquatic habitat uses. For the purpose of applying this criterion, ambient temperature shall mean the water temperature measured at a control point determined by the Secretary to be outside the influence of a discharge or activity.
- b. ~~Cold Water Fish Habitat~~ (B) Cold Water Fish Habitat. ~~The total increase from the ambient temperature due to all discharges and activities shall not exceed 1.0°F~~ Waters that are cold water fish habitat shall meet the following standards, as applicable, except as provided for in ~~paragraph (d) below~~ subdivision (D) of this subsection.
 - (i) Class A(1) Waters for Fishing. No increase in ambient temperature from the natural condition.
 - (ii) Class B(1) Waters for Fishing.
 - (I) If the maximum temperature is below 68°F as a rolling seven-day mean of maximum daily water temperatures for the entire period from June 1 to September 30 of any year, the total increase from the ambient temperature due to all discharges and activities shall not exceed 1.0°F.
 - (II) If the maximum temperature is above 68°F as a rolling seven-day mean of maximum daily water temperatures for the entire period from June 1 to September 30 of any year, there shall be no increase in temperature due to all discharges and activities.
 - (iii) Class A(2) and B(2) Waters for Fishing. The total increase from the ambient temperature due to all discharges and activities shall not exceed 1.0°F.
- c. ~~Warm Water Fish Habitat~~ (C) Warm Water Fish Habitat. The total increase from the ambient temperature due to all discharges and activities shall not exceed the following temperature criteria, ~~derived from tables 1 or 2~~ except as provided for in ~~paragraph (d) below~~: subdivision (D) of this subsection.

~~Table 1. Lakes, Ponds, and Reservoirs not including Riverine impoundments.~~

Ambient temperature	Total allowable increase above ambient temperature
Above 60 ^o	1 ^o F

50 ⁰ F–60 ⁰ F	2 ⁰ F
Below 50 ⁰ F	3 ⁰ F

Table 2. All Other Waters.

Ambient temperature	Total allowable increase above ambient temperature
Above 66 ⁰ F	1 ⁰ F
63 ⁰ to 66 ⁰ F	2 ⁰ F
59 ⁰ to 62 ⁰ F	3 ⁰ F
55 ⁰ to 58 ⁰ F	4 ⁰ F
Below 55 ⁰ F	5 ⁰ F

(i) Lakes, Ponds, and Reservoirs not including Riverine Impoundments.

(I) For waters with an ambient temperature above 60⁰F, the total temperature change shall not exceed 1⁰F.

(II) For waters with an ambient temperature between 60⁰F and 50⁰F, the total temperature change shall not exceed 2⁰F.

(III) For waters with an ambient temperature below 50⁰F, the total temperature change shall not exceed 3⁰F.

(ii) Rivers, Streams, Brooks, Creeks, and River Impoundments.

(I) For waters with an ambient temperature above 66⁰F, the total temperature change shall not exceed 1⁰F.

(II) For waters with an ambient temperature between 63⁰F and 66⁰F, the total temperature change shall not exceed 2⁰F.

(III) For waters with an ambient temperature between 59⁰F and 62⁰F, the total temperature change shall not exceed 3⁰F.

(IV) For waters with an ambient temperature between 55⁰F and 58⁰F, the total temperature shall not exceed 4⁰F.

(V) For waters with an ambient temperature below 55⁰F, the total temperature change shall not exceed 5⁰F.

d. ~~Assimilation of Thermal Wastes~~ (D) Assimilation of Thermal Wastes. The Secretary may, by permit condition, specify temperature limits that exceed the values specified above in order to authorize discharges of thermal wastes when it is shown that:

~~(1)~~(i) The discharge will comply with all other applicable provisions of these rules;

- (2)(ii) A mixing zone of 200 feet in length is not adequate to provide for assimilation of the thermal waste; and
- (3)(iii) After taking into account the interaction of thermal effects and other wastes, that change or rate of change in temperature will not result in thermal shock or prevent the full support of uses of the receiving waters.

2. Phosphorus (2) Phosphorus.

- a. ~~All waters – general policy~~ (A) In all waters, total phosphorous loadings shall be limited so that they will not contribute to the acceleration of eutrophication or the stimulation of the growth of aquatic biota in a manner that prevents the full support of uses.
- b. (B) ~~Lakes.~~ For lakes, ponds, or reservoirs that have drainage areas of less than 40 square miles and a drainage area to surface area ratio of less than 500:1, and their tributaries: ;
 - (1)(i) In addition to compliance with ~~the general policy above~~ subdivision (A) of this subsection, there shall be no significant increase over currently permitted phosphorus loadings. Discharges to tributaries shall not increase in-stream conditions by more than 0.001 mg/l at low median monthly flow. Indirect discharges to lakes, ponds, or reservoirs shall not increase total dissolved phosphorus as measured in the groundwater 100 feet from the mean water level of the lake, pond, or reservoir by more than 0.001 mg/l.
 - (2)(ii) Applicable basin plans, other applicable plans, permit limitations, and other measures adopted or approved by the Secretary, may define “no significant increase” so as to allow new or increased discharges of phosphorus, only when the permit for such discharges provides for a corresponding reduction in phosphorus loadings to the receiving waters in question.
- (C) For Lake Champlain and Lake Memphremagog. All discharges into each of the lake segments identified in Table 1, or into tributaries within the basin, shall comply with the applicable Total Maximum Daily Load (TMDL), tactical basin plans, other applicable plans, permit limitations, and any other measures adopted or approved by the Secretary reasonably designed to achieve the criteria in Table 1.

Table 1. Phosphorus Criteria for Segments Within Lake Champlain and Lake Memphremagog.

<u>Lake Segment (See Appendix B)</u>	<u>Phosphorus Criterion (mg/L as P)¹</u>
<u>Lake Champlain</u>	
<u>Main Lake</u>	<u>0.010</u>
<u>Malletts Bay</u>	<u>0.010</u>
<u>Burlington Bay</u>	<u>0.014</u>
<u>Shelburne Bay</u>	<u>0.014</u>
<u>Northeast Arm</u>	<u>0.014</u>
<u>Isle LaMotte</u>	<u>0.014</u>
<u>Otter Creek</u>	<u>0.014</u>
<u>Port Henry</u>	<u>0.014</u>
<u>St. Albans Bay</u>	<u>0.017</u>
<u>Missisquoi Bay</u>	<u>0.025</u>
<u>South Lake A</u>	<u>0.025</u>
<u>South Lake B</u>	<u>0.054</u>
<u>Lake Memphremagog</u>	
<u>Main Lake</u>	<u>0.014</u>
<u>South Bay</u>	<u>0.025</u>

1. These criteria shall be achieved as the annual mean total phosphorus concentration in the photosynthetic depth (euphotic) zone in central, open water areas of each lake segment.

~~3. Nitrates~~ (3) Nitrates.

- a. ~~General Policy~~ (A) In all waters nitrates shall be limited so that they will not contribute to the acceleration of eutrophication, or the stimulation of the growth of aquatic biota, in a manner that prevents the full support of uses.
- b. ~~Lakes, Ponds and Reservoirs not including Riverine Impoundments~~ (B) For lakes, ponds, and reservoirs, not including riverine impoundments, levels of nitrate not to exceed 5.0 mg/l as NO₃-N (nitrate-nitrogen) regardless of classification.
- e. ~~All Other Waters~~ (C) For rivers and streams, levels of nitrate:
 - (1)(i) Not to exceed 0.20 mg/l, as ~~nitrate-nitrogen (NO₃-N)~~ NO₃-N at flows exceeding low median monthly flows, in ~~Class A(1) and A(2)~~ Class A waters above 2,500 feet altitude, National Geodetic Vertical Datum.
 - (2)(ii) Not to exceed 2.0 mg/l as NO₃-N at flows exceeding low median monthly flows, in ~~Class A(1) and A(2)~~ Class A waters at or below 2,500 feet altitude, National Geodetic Vertical Datum.
 - (3)(iii) Not to exceed 5.0 mg/l as NO₃-N at flows exceeding low median monthly flows, in Class B waters.

(4) Turbidity.

- (A) Class A Waters for Any Use or Cold Water Fish Habitat. Turbidity levels not to exceed 10 NTU (nephelometric turbidity units) as an annual average under dry weather base-flow conditions.
- (B) All Other Waters. Turbidity levels not to exceed 25 NTU as an annual average under dry weather base-flow conditions.

(5) Dissolved Oxygen. The dissolved oxygen criteria are instantaneous minimum values.

- (A) Cold Water Fish Habitat.
 - (i) In waters that the Secretary determines are salmonid spawning or nursery areas important to the establishment or maintenance of the fishery resource, not less than 7 mg/l and 75% saturation at all times, nor less than 95% saturation during late egg maturation and larval development of salmonids.
 - (ii) All Other Waters. Not less than 6 mg/l and 70% saturation at all times.
- (B) Warm Water Fish Habitat. Not less than 5 mg/l and 60% saturation at all times.

§ 29A-303 General Criteria Applicable to all Waters

The following water quality criteria shall be achieved in all waters, regardless of their classification:

~~4. Sludge deposits or solid refuse~~ (1) Sludge deposits or solid refuse. None.

~~5. **Settleable solids, floating solids, oil, grease, scum, or total suspended solids** (2) Settleable solids, floating solids, oil, grease, scum, or total suspended solids. None in such concentrations or combinations that would prevent the full support of uses.~~

~~6. **Taste and Odor** (3) Taste and Odor. None that would prevent the full support of ~~any~~ designated uses ~~or existing use~~ or have an adverse effect on the taste or odor of fish.~~

~~7. **Color** (4) Color. ~~None~~ No change from the natural condition that would prevent the full support of uses.~~

~~8. **Alkalinity** (5) Alkalinity. No change from ~~reference conditions~~ the natural condition that would prevent the full support of ~~the aquatic biota, wildlife, and aquatic habitat~~ uses.~~

~~9. **pH** (6) pH. pH values shall be maintained within the range of 6.5 and 8.5. Both the change and the rate of change in pH values shall be controlled to ensure the full support of ~~the aquatic biota, wildlife, and aquatic habitat~~ uses.~~

~~10. **Toxic substances** (7) Toxic substances.~~

~~a. General (A) General criteria. ~~Where necessary to fully support uses an existing or designated use, waters~~ Waters shall be managed to prevent the discharge of toxic substances in concentrations, quantities, or combinations that exceed:~~

~~(1)(i) For toxic substances that are carcinogenic, a maximum individual lifetime risk to human health greater than 10^{-6} ;~~

~~(2)(ii) For toxic substances that are noncarcinogenic, a maximum individual ~~life-time~~ lifetime risk of no adverse effect to human health; or~~

~~(3)(iii) Acute or chronic toxicity to aquatic biota or wildlife.~~

~~b. Human health based criteria (B) Human health based criteria.~~

~~(i) In rivers, streams, brooks, creeks, and riverine impoundments, the human health based toxic pollutant criteria listed in Appendix C shall be applied at the median annual flow for toxic substances that are classified as known, probable, or possible human carcinogens or at the 7Q10 flow for toxic substances that are classified as threshold toxicants (not known or probable carcinogens).~~

~~(ii) In all other waters, the human health based toxic pollutant criteria listed in Appendix C shall apply at all times.~~

~~c. Aquatic biota based criteria (C) Aquatic biota based criteria.~~

~~(i) In rivers, streams, brooks, creeks, and riverine impoundments, the aquatic biota based toxic pollutants criteria that prevent acute or chronic toxicity listed in Appendix C shall be applied at 7Q10 flows.~~

~~(ii) In all other waters, the aquatic biota based toxic pollutant criteria for acute or chronic toxicity listed in Appendix C shall apply at all times.~~

~~d.~~ ~~Other toxic substances~~ (D) Other toxic substances.

- (i) Where numeric criteria for a toxic substance are not established by these rules, the Secretary may establish such criteria consistent with ~~general policy in subsection 10(a.) above~~ subsection (7) of this section, based on the procedures set forth in the Vermont Toxic Discharge Control Strategy (1994).
- (ii) In establishing such limits the Secretary shall give consideration to the potential for bio-accumulation as well as any antagonistic or synergistic relationship that may exist between the wastes being discharged and the concentration of other wastes or constituents in the receiving waters.
- ~~(iii) In implementing these criteria, the Secretary should consider the full range of discretion authorized by the Act and apply these criteria in as cost effective a manner as possible consistent with the provisions of this subsection.~~

~~11.~~ ~~Radioactive Substances~~ (8) Radioactive Substances.

- (A) Waters shall be managed so as to prevent the discharge of radioactive substances in concentrations, quantities, or combinations that may create a significant likelihood of an adverse impact on human health or a risk of acute or chronic toxicity of aquatic biota or wildlife. Unless otherwise required by these rules, the Secretary shall determine limits for discharges containing radioactive substances based on the results of biological toxicity assessments and the appropriate available scientific data, including ~~but not limited to:~~
 - ~~a.~~(i) The Vermont State Health Regulation, Part 5, Chapter 3 “Radiological Health,” effective as of ~~12/10/77~~ January 1, 2010.
 - ~~b.~~(ii) ~~40 CFR 50, Appendix I~~ 10 C.F.R. Part 50, Appendix I.
- (B) The discharge of radioactive substances shall not exceed the lowest limits which are reasonably achievable.

~~C.~~ ~~Hydrology Criteria~~ § 29A-304 Hydrology Criteria

- (a) ~~In order to~~ General. To effectively implement the water conservation and hydrology policies set forth in ~~Section 1-02(E)~~ § 29A-103 of these rules, and to ensure full support of uses, the following hydrology criteria shall be achieved and maintained, where applicable. Where there are multiple activities that affect flow in a ~~basin watershed~~, a determination of compliance with the following criteria shall include consideration of the cumulative effects of these activities.

~~1.~~ ~~Streamflow Protection~~ (b) Streamflow Protection.

- ~~a.~~(1) ~~Class A(1) Waters~~ Class A(1) Waters for Aquatic Habitat. Changes from the natural flow regime shall not cause the natural flow regime to be diminished, in aggregate, by more than 5% of 7Q10 at any time;

~~b.(2) Class B WMT 1 Waters~~ Class B(1) Waters for Aquatic Habitat. Changes from the natural flow regime, in aggregate, shall not result in natural flows being diminished by more than a minimal amount provided that all uses are fully supported; and when flows are equal to or less than 7Q10, by not more than 5% of 7Q10.

~~e.(3) Class A(2) Waters and Class B Waters other than WMT1~~ Class A(2) and B(2) Waters for Aquatic Habitat or Recreation – Boating. Any change from the natural flow regime shall provide for maintenance of flow characteristics that ensure the full support of uses and comply with the applicable water quality criteria. The preferred method for ensuring compliance with this subsection is a site-specific flow study or studies. In the absence of site specific studies, the Secretary may establish hydrologic standards and impose additional hydrologic constraints, consistent with any applicable Agency of Natural Resources rule or procedure, to ensure compliance with the requirements of this subsection.

~~2.~~ Flow Study Requirements (c) Flow Study Requirements.

~~a.(1) Parameters for study based, site specific streamflow protection requirements:~~

Parameters for study-based, site-specific streamflow protection requirements. Site specific studies shall be sufficiently based on scientific knowledge so that the study will aid in the Secretary's consideration of appropriate site-specific flow criteria. In the case of aquatic habitat studies, those methodologies that are acceptable for determining streamflow protection requirements pursuant to this section include the Instream Flow Incremental Methodology (IFIM), as well as other comparable methods of evaluation deemed appropriate by the Secretary, provided that such evaluation complies with each of the following requirements:

~~(1)(A)~~ (A) the methodology is tailored to provide information from which to determine the relationship between aquatic habitat and streamflow;

~~(2)(B)~~ (B) the methodology, or the scientific evaluations upon which it is based, have been subjected to peer review and evaluation, and the results of such peer review and evaluation support the conclusion that the methodology is generally acceptable.

~~b.(2) Proposals for developing site-specific flow criteria.~~ Proposals for developing site-specific flow criteria. When considering proposals for developing site-specific flow criteria in conjunction with review of an application, the Secretary may first require the filing of a study plan that defines the method to be used and provides any study details that the Secretary deems necessary, and, in the case of a study designed to evaluate the relationship between aquatic habitat and streamflow, the Secretary shall make a ruling as to the acceptability of the methodology. The Secretary need not consider any flow study unless the study plans have obtained the Secretary's approval. The plan may include Agency of Natural Resources oversight during study execution and study refinement and modification as the study proceeds. The Secretary should also establish a procedure by which completeness of the evidence in support of the proposed study based flow could be determined prior to the Secretary's determination on the application. If the proposal is determined to be incomplete, or if the methodology which is employed is

unacceptable to the Secretary, the Secretary shall issue a written request for the submission of additional evidence, with general instructions to the applicant as to the deficiency of the evidence previously submitted.

3. ~~Water Level Fluctuations~~ (d) Water Level Fluctuations.

a. ~~(1) Class A(1)/Class B WMT 1 Waters~~ Class A(1) and B(1) Waters for Aquatic Habitat. Manipulation of the water level of lakes, ponds, reservoirs, riverine impoundments, and any other waters shall result in no more than a minimal deviation from the natural flow regime.

b. ~~(2) Class A(2)/Class B WMT 2/Class B WMT 3 Waters~~ Class A(2) and B(2) Waters for Aquatic Habitat or Recreation – Boating. Lakes, ponds, reservoirs, riverine impoundments, and any other waters may exhibit artificial variations in water level when subject to water level management, but only to the extent that such variations ensure full support of uses.

4. ~~High Flow Regime~~ (e) High Flow Regime.

a. ~~(1) Class A(1)/Class B WMT 1 Waters~~ Class A(1) and B(1) Waters for Aquatic Habitat. No change from the natural flow regime that would result in more than a minimal impact upon these waters.

b. ~~(2) Class A(2)/Class B WMT 2/Class B WMT 3 Waters~~ Class A(2) and B(2) Waters for Aquatic Habitat or Recreation – Boating. No change from the natural flow regime that would result in runoff causing an increase in the frequency, magnitude, or duration of peak flows adversely affecting channel integrity or prevent the full support of uses.

D. ~~Numeric Biological Indices~~ § 29A-305 Numeric Biological Indices and Aquatic Habitat Assessments

~~1.~~(a) In addition to other applicable provisions of these rules and other appropriate methods of evaluation, the Secretary may establish and apply numeric biological indices to determine whether there is full support of the aquatic biota and aquatic habitat uses use for each class of water. ~~These numeric biological indices shall be derived from measures of the biological integrity of the reference condition for different water body types.~~ In establishing numeric biological indices, the Secretary shall establish procedures that employ standard sampling and analytical methods to characterize the biological integrity of the ~~appropriate reference condition~~ natural condition using reference water bodies. Standardized sampling and analytical methods used to characterize the biological integrity of these communities are provided in Appendix G of these rules. Characteristic measures of biological integrity include ~~but are not limited to~~ community level ~~measurements~~ parameters such as: species richness, diversity, relative abundance of tolerant and intolerant ~~species~~ aquatic organisms, density, and the composition of functional composition.

~~2.~~(b) In addition, the Secretary may determine whether there is full support of ~~aquatic biota and~~ the aquatic habitat uses use through other appropriate methods of evaluation, including habitat assessments.

Section 3-02 ——— *Class A(1) Ecological Waters*

A. Management Objectives

Managed to achieve and maintain waters in a natural condition, compatible with the following designated uses:

1. **Aquatic Biota, Wildlife, and Aquatic Habitat** — consistent with waters in their natural condition.
2. **Aesthetics** — water character, flows, water level, bed and channel characteristics, and flowing and falling waters in their natural condition.
3. **Swimming and Other Primary Contact Recreation** — highest quality in waters, in their natural condition with negligible risk of illness or injury from conditions that are a result of human activities.
4. **Boating, Fishing, and Other Recreational Uses** — highest quality as compatible with waters in their natural condition.

B. Water Quality Criteria for Class A(1) Ecological Waters

The following water quality criteria shall be achieved in all Class A(1) ecological waters.

1. **Turbidity** — None in such amounts or concentrations that would prevent the full support of uses, and not to exceed 10 NTU (nephelometric turbidity units) as an annual average under dry weather base flow conditions.
2. **Escherichia coli** — Not to exceed a geometric mean of 126 organisms /100ml obtained over a representative period of 60 days, and no more than 10% of samples above 235 organisms/100 ml. None attributable to the discharge of wastes.
3. **Aquatic Biota, Wildlife, and Aquatic Habitat** — Change from the natural condition limited to minimal impacts from human activity. Measures of biological integrity for aquatic macroinvertebrates and fish assemblages are within the range of the natural condition. Uses related to either the physical, chemical, or biological integrity of the aquatic habitat or the composition or life cycle functions of aquatic biota or wildlife are fully supported. All life cycle functions, including overwintering and reproductive requirements are maintained and protected.
4. **Dissolved Oxygen** — as exists in waters in their natural condition.
5. **Nutrients** — Compliance with nutrient criteria for Class A(1) waters shall be achieved either by compliance with the nutrient concentration values in Table 3 or by compliance with all nutrient response conditions in Table 3. In situations where the applicable nutrient concentrations are achieved but the nutrient response conditions are not met as a result of nutrient enrichment, the Secretary may establish alternate nutrient concentration values on a site specific basis as necessary to achieve compliance with the nutrient response conditions. All waters shall maintain a level of water quality that provides for the attainment and maintenance of the water quality standards of downstream waters.

Table 3. Nutrient Criteria for Class A(1) Waters.

	<u>Small, High- Gradient Streams¹</u>	<u>Medium, High- Gradient Streams¹</u>	<u>Warm- Water, Medium- Gradient Streams¹</u>	<u>Lakes and Reservoirs²</u>	<u>All Other Waters</u>
<u>Nutrient Concentrations</u>					
Total Phosphorus (µg/L)	10 ³	9 ³	18 ³	12 ⁴	
<u>Nutrient Response Conditions</u>					
Secchi Disk Depth (meters)				5.0 ⁵	
Chlorophyll-a (µg/L)				2.6 ⁴	
pH	Not to exceed 8.5 standard units.				
Turbidity	Consistent with the criteria in Section 3-02-B.1 of these rules.				
Dissolved Oxygen	Consistent with the criteria in Section 3-02-B.4 of these rules.				
Aquatic Biota, Wildlife, and Aquatic Habitat	Consistent with the criteria in Section 3-02-B.3 of these rules, implemented according to the numeric thresholds established in the Vermont Department of Environmental Conservation Biocriteria for Fish and Macroinvertebrate Assemblages in Vermont Wadeable Streams and Rivers—Implementation Phase, dated February 10, 2004 or as more recently updated.				

1. Stream type determinations made by the Secretary for application of numerical biological indices in accordance with Section 3-01-D of these rules shall be used for the application of these nutrient criteria.

2. Applies to lakes and reservoirs greater than 20 acres in surface area with a drainage area to surface area ratio less than 500:1.

3. Not to be exceeded at low median monthly flow during June through October in a section of the stream representative of well-mixed flow.

4. June through September mean not to be exceeded in the photosynthetic depth (euphotic) zone at a central location in the lake.

5. June through September mean not to be less at a central location in the lake.

~~Section 3-03—Class A(2) Public Water Supplies~~

~~A.—Management Objectives~~

~~Water managed for public water supply purposes to achieve and maintain waters with a uniformly excellent character and a level of water quality that is compatible with the following designated uses:~~

- ~~1.—**Aquatic Biota, Wildlife, and Aquatic Habitat**—high quality aquatic biota and wildlife sustained by high quality aquatic habitat necessary to support their life cycle and reproductive requirements.~~
- ~~2.—**Aesthetics**—water character, flows, water level, and bed and channel characteristics consistently exhibiting aesthetic value.~~
- ~~3.—**Swimming and other primary contact recreation**—in waters that pose negligible risk of illness due to conditions that are a result of human activities, but managed as necessary for consistency with use as a public water supply.~~
- ~~4.—**Boating, Fishing, and Other Recreational Uses**—suitable for good quality boating, fishing, and other recreational uses.~~
- ~~5.—**Public Water Supplies**—highly suited as a source for public water supply with disinfection, and filtration when necessary.~~

~~B.—Water Quality Criteria for Class A(2) Public Water Supplies~~

~~The following water quality criteria shall be achieved in all Class A(2) public water supplies.~~

- ~~1.—**Turbidity**—None in such amounts or concentrations that would prevent the full support of uses, and not to exceed 10 NTU (nephelometric turbidity units) as an annual average under dry weather base flow conditions.~~
- ~~2.—**Escherichia coli**—Not to exceed a geometric mean of 126 organisms /100ml obtained over a representative period of 60 days, and no more than 10% of samples above 235 organisms/100 ml. None attributable to the discharge of wastes.~~
- ~~3.—**Aquatic Biota, Wildlife and Aquatic Habitat**—Biological integrity is maintained, no change from the reference condition that would prevent the full support of aquatic biota, wildlife or aquatic habitat uses. Change from the reference condition for aquatic macroinvertebrates and fish assemblages shall not exceed moderate changes in the relative proportions of taxonomic, functional, tolerant and intolerant components. All expected functional groups are present in a high quality habitat and none shall be eliminated. All life cycle functions, including overwintering and reproductive requirements are maintained and protected. Changes in the aquatic habitat shall not exceed moderate differences from the reference condition consistent with full support of all aquatic biota and wildlife uses.~~
- ~~4.—**Dissolved Oxygen**~~

~~The specified dissolved oxygen criteria for each designated fish habitat type will be considered absolute instantaneous minimum values. In addition, fluctuations~~

~~above the minimum values shall be maintained as necessary to support aquatic habitat.~~

~~a. **Cold Water Fish Habitat** Not less than 7 mg/l and 75% saturation at all times, nor less than 95% saturation during late egg maturation and larval development of salmonids in areas that the Secretary determines are salmonid spawning or nursery areas important to the establishment or maintenance of the fishery resource. Not less than 6 mg/l and 70% saturation at all times in all other waters designated as a cold water fish habitat.~~

~~b. **Warm Water Fish Habitat** Not less than 5 mg/l and 60% saturation at all times.~~

~~5. **Nutrients** - Compliance with nutrient criteria for Class A(2) waters shall be achieved either by compliance with the nutrient concentration values in Table 4 or by compliance with all nutrient response conditions in Table 4. In situations where the applicable nutrient concentrations are achieved but the nutrient response conditions are not met as a result of nutrient enrichment, the Secretary may establish alternate nutrient concentration criteria on a site specific basis as necessary to achieve compliance with the nutrient response conditions. All waters shall maintain a level of water quality that provides for the attainment and maintenance of the water quality standards of downstream waters.~~

Table 4. Nutrient Criteria for Class A(2) Waters.

	<u>Small, High- Gradient Streams¹</u>	<u>Medium, High- Gradient Streams¹</u>	<u>Warm- Water, Medium- Gradient Streams¹</u>	<u>Lakes and Reservoirs²</u>	<u>All Other Waters</u>
<u>Nutrient Concentrations</u>					
Total Phosphorus ($\mu\text{g/L}$)	12 ³	15 ³	27 ³	17 ⁴	
<u>Nutrient Response Conditions</u>					
Secchi Disk Depth (meters)				3.2 ⁵	
Chlorophyll-a ($\mu\text{g/L}$)				3.8 ⁴	
pH	Not to exceed 8.5 standard units.				
Turbidity	Consistent with the criteria in Section 3-03 B.1 of these rules.				
Dissolved Oxygen	Consistent with the criteria in Section 3-03 B.4 of these rules.				
Aquatic Biota, Wildlife, and Aquatic Habitat	Consistent with the criteria in Section 3-03 B.3 of these rules, implemented according to the numeric thresholds established in the Vermont Department of Environmental Conservation Biocriteria for Fish and Macroinvertebrate Assemblages in Vermont Wadeable Streams and Rivers – Implementation Phase, dated February 10, 2004 or as more recently updated.				

1. Stream type determinations made by the Secretary for application of numerical biological indices in accordance with Section 3-01 D of these rules shall be used for the application of these nutrient criteria.

2. Applies to lakes and reservoirs greater than 20 acres in surface area with a drainage area to surface area ratio less than 500:1.

3. Not to be exceeded at low median monthly flow during June through October in a section of the stream representative of well mixed flow.

4. June through September mean not to be exceeded in the photosynthetic depth (euphotic) zone at a central location in the lake.

5. June through September mean not to be less at a central location in the lake.

~~Section 3-04~~ — ~~Class B Waters~~

~~A. Management Objectives~~

~~Class B waters shall be managed to achieve and maintain a level of quality that fully supports the following designated uses:~~

- ~~1. **Aquatic Biota, Wildlife, and Aquatic Habitat** — aquatic biota and wildlife sustained by high quality aquatic habitat with additional protection in those waters where these uses were sustainable at a higher level based on Water Management Type designation.~~
- ~~2. **Aesthetics** — water character, flows, water level, bed and channel characteristics, exhibiting good aesthetic value and, where attainable, excellent aesthetic value based on Water Management Type designation.~~
- ~~3. **Public water supply** — Suitable for use as a source for a public water supply with filtration and disinfection.~~
- ~~4. **Irrigation of crops and other agricultural uses** — suitable, without treatment, for irrigation of crops used for human consumption without cooking and suitable for other agricultural uses.~~
- ~~5. **Swimming and other primary contact recreation** — suitable for swimming and other forms of water based recreation where sustained direct contact with the water occurs and, where attainable, suitable for these uses at very low risk of illness based on Water Management Type designation.~~
- ~~6. **Boating, fishing and other recreational uses** — Suitable for these uses with additional protection in those waters where these uses are sustainable at a higher level based on Water Management Type designation.~~

~~B. Water Quality Criteria for Class B waters~~

~~In addition to the criteria specified in §3-01 of these rules, the following criteria shall be met in all Class B waters:~~

- ~~1. **Turbidity** — The following criteria shall be achieved:
 - ~~a. — In Cold Water Fish Habitat waters — None in such amounts or concentrations that would prevent the full support of uses, and not to exceed 10 NTU (nephelometric turbidity units) as an annual average under dry weather base-flow conditions; and~~
 - ~~b. — In Warm Water Fish Habitat waters — None in such amounts or concentrations that would prevent the full support of uses, and not to exceed 25 NTU (nephelometric turbidity units) as an annual average under dry weather base-flow conditions.~~~~

~~2. Dissolved Oxygen~~

~~The specified dissolved oxygen criteria for each designated fish habitat type will be considered absolute instantaneous minimum values. In addition, fluctuations above the minimum values shall be maintained as necessary to support aquatic habitat.~~

- ~~a. Cold Water Fish Habitat waters — Not less than 7 mg/l and 75% saturation at all times, nor less than 95% saturation during late egg maturation and larval development of salmonids in areas that the Secretary determines are salmonids spawning or nursery areas important to the establishment or maintenance of the fishery resource. Not less than 6 mg/l and 70% saturation at all times in all other waters designated as a cold water fish habitat, and~~
- ~~b. Warm Water Fish Habitat waters — Not less than 5 mg/l and 60% saturation at all times.~~

~~3. Escherichia coli~~

~~In all Class B waters — Not to exceed a geometric mean of 126 organisms /100ml obtained over a representative period of 60 days, and no more than 10% of samples above 235 organisms/100 ml. In waters receiving combined sewer overflows, the representative period shall be 30 days. The Secretary may, by permit condition, waive compliance with this criterion during all or any portion of the period between October 31 and April 1, provided that a health hazard is not created. The Secretary shall provide written notice to the Vermont Department of Health prior to issuing a permit waiving compliance with the Escherichia coli criterion.~~

~~4. Aquatic Biota, Wildlife and Aquatic Habitat — No change from the reference condition that would prevent the full support of aquatic biota, wildlife, or aquatic habitat uses. Biological integrity is maintained and all expected functional groups are present in a high quality habitat. All life cycle functions, including overwintering and reproductive requirements are maintained and protected. In addition, the following criteria shall be achieved:~~

- ~~a. In Water Management Type One waters — change from the reference condition for aquatic macroinvertebrate and fish assemblages shall be limited to minor changes in the relative proportions of taxonomic and functional components; relative proportions of tolerant and intolerant components are within the range of the reference condition. Changes in the aquatic habitat shall be limited to minimal differences from the reference condition consistent with the full support of all aquatic biota and wildlife uses.~~
- ~~b. In Water Management Type Two waters — change from the reference condition for aquatic macroinvertebrate and fish assemblages shall be limited to moderate changes in the relative proportions of tolerant, intolerant, taxonomic, and functional components. Changes in the aquatic habitat shall be limited to minor differences from the reference condition consistent with the full support of all aquatic biota and wildlife uses.~~

- e. ~~In Water Management Type Three waters~~ change from the reference condition for aquatic macroinvertebrate and fish assemblages shall be limited to moderate changes in the relative proportions of tolerant, intolerant, taxonomic, and functional components. Changes in the aquatic habitat shall be limited to moderate differences from the reference condition consistent with the full support of all aquatic biota and wildlife uses. When such habitat changes are a result of hydrological modification or water level fluctuation, compliance may be determined on the basis of aquatic habitat studies.
- d. ~~In all other Class B waters~~ no change from reference conditions that would have an undue adverse effect on the composition of the aquatic biota, the physical or chemical nature of the substrate or the species composition or propagation of fishes.

5. ~~Nutrients~~

- a. ~~In all Class B waters except for segments within Lake Champlain and Lake Memphremagog, compliance with nutrient criteria shall be achieved either by compliance with the nutrient concentration values in Table 5 or by compliance with all nutrient response conditions in Table 5. In situations where the applicable nutrient concentrations are achieved but the nutrient response conditions are not met as a result of nutrient enrichment, the Secretary may establish alternate nutrient concentration criteria on a site-specific basis as necessary to achieve compliance with the nutrient response conditions. All waters shall maintain a level of water quality that provides for the attainment and maintenance of the water quality standards of downstream waters.~~

Table 5. Nutrient Criteria for Class B Waters Other Than Segments Within Lake Champlain and Lake Memphremagog.

	<u>Small, High-Gradient Streams¹</u>	<u>Medium, High-Gradient Streams¹</u>	<u>Warm-Water, Medium-Gradient Streams¹</u>	<u>Lakes and Reservoirs²</u>	<u>All Other Waters</u>
<u>Nutrient Concentrations</u>					
Total Phosphorus (µg/L)	12 ³	15 ³	27 ³	18 ⁴	
<u>Nutrient Response Conditions</u>					
Secchi Disk Depth (meters)				2.6 ⁵	
Chlorophyll a (µg/L)				7.0 ⁴	
pH	Not to exceed 8.5 standard units.				
Turbidity	Consistent with the criteria in Section 3-04 B.1 of these rules.				
Dissolved Oxygen	Consistent with the criteria in Section 3-04 B.2 of these rules.				
Aquatic Biota, Wildlife, and Aquatic Habitat	Consistent with the criteria in Section 3-04 B.4 of these rules, implemented according to the numeric thresholds established in the Vermont Department of Environmental Conservation Biocriteria for Fish and Macroinvertebrate Assemblages in Vermont Wadeable Streams and Rivers—Implementation Phase, dated February 10, 2004 or as more recently updated.				

1. Stream type determinations made by the Secretary for application of numerical biological indices in accordance with Section 3-01 D of these rules shall be used for the application of these nutrient criteria.

2. Applies to lakes and reservoirs greater than 20 acres in surface area with a drainage area to surface area ratio less than 500:1, excluding Lake Champlain and Lake Memphremagog.

3. Not to be exceeded at low median monthly flow during June through October in a section of the stream representative of well-mixed flow.

4. June through September mean not to be exceeded in the photosynthetic depth (euphotic) zone at a central location in the lake.

5. June through September mean not to be less at a central location in the lake.

§ 29A-306 Use-specific Management Objectives and Criteria by Class

(a) Aquatic Biota and Wildlife.

(1) Class A(1).

- (A) Management Objectives. Waters shall be managed to achieve and maintain excellent biological integrity and aquatic biota and wildlife consistent with waters in their natural condition.
- (B) Biological Criteria. Measures of biological integrity for aquatic macroinvertebrate and fish assemblages consistent with waters in their natural condition.
- (C) Nutrient Criteria. The nutrient criteria are in Table 2.

(2) Class B(1).

- (A) Management Objectives. Waters shall be managed to achieve and maintain very good biological integrity.
- (B) Biological Criteria. Change from the natural condition for aquatic macroinvertebrate and fish assemblages limited to minor changes in the relative proportions of taxonomic and functional components. Relative proportions of tolerant and intolerant aquatic organisms consistent with waters in their natural condition.
- (C) Nutrient Criteria. The nutrient criteria are in Table 2.

(3) Classes A(2) and B(2).

- (A) Management Objectives. Waters shall be managed to achieve and maintain good biological integrity.
- (B) Biological Criteria. Change from the natural condition for aquatic macroinvertebrate and fish assemblages not exceeding moderate changes in the relative proportions of taxonomic, functional, tolerant, and intolerant aquatic organisms.
- (C) Nutrient Criteria. The nutrient criteria are in Table 2.

Table 2. Combined Nutrient Criteria for Aquatic Biota and Wildlife in Rivers and Streams¹

	Class A(1)			Class B(1)			Classes A(2) and B(2)		
<u>Stream Type</u> ²	<u>Small, High-Gradient</u>	<u>Medium, High-Gradient</u>	<u>Warm-Water, Medium Gradient</u>	<u>Small, High-Gradient</u>	<u>Medium, High-Gradient</u>	<u>Warm-Water, Medium Gradient</u>	<u>Small, High-Gradient</u>	<u>Medium, High-Gradient</u>	<u>Warm-Water, Medium Gradient</u>
<u>Nutrient Concentrations</u>									
<u>Total Phosphorus (µg/L)</u> ³	<u>10</u>	<u>9</u>	<u>18</u>	<u>10</u>	<u>9</u>	<u>21</u>	<u>12</u>	<u>15</u>	<u>27</u>
<u>Nutrient Response Conditions</u>									
<u>pH</u>	<u>Not to exceed 8.5 standard units.</u>								
<u>Turbidity</u>	<u>Consistent with the criteria in § 29A-302(4) of these rules.</u>								
<u>Dissolved Oxygen</u>	<u>Consistent with the criteria in § 29A-302(5) of these rules.</u>								
<u>Aquatic Biota</u>	<u>Consistent with the criteria under § 29A-305(a) of these rules.</u>								
<p>1. <u>Compliance with nutrient criteria shall be achieved either by compliance with the nutrient concentration values specified above or by compliance with all nutrient response conditions. In situations where the applicable nutrient concentrations are achieved but the nutrient response conditions are not met as a result of nutrient enrichment, the Secretary may establish alternate nutrient concentration values on a site-specific basis, as necessary, to achieve compliance with the nutrient response conditions. All waters shall maintain a level of water quality that provides for the attainment and maintenance of the water quality standards of downstream waters.</u></p> <p>2. <u>Stream type determinations made by the Secretary are based on biological community types that relate to stream size, gradient, and elevation.</u></p> <p>3. <u>Not to be exceeded at low median monthly flow during June through October in a section of the stream representative of well-mixed flow.</u></p>									

(b) Aquatic Habitat.

(1) Class A(1).

(A) Management Objectives. Waters shall be managed to achieve and maintain excellent quality aquatic habitat. The physical structure, stream processes, and flow characteristics of rivers and streams and the physical character and water level of lakes and ponds shall be managed consistent with waters in their natural condition.

(B) Criteria.

(i) Rivers and Streams. Flow characteristics, physical structure, and stream processes consistent with waters in their natural condition.

(ii) Lakes, Ponds, and Reservoirs. No change in aquatic habitat measures outside the range of the natural condition.

(iii) Hydrology Criteria. Waters shall comply with the Hydrology Criteria in § 29A-304 of these rules.

(2) Class B(1).

(A) Management Objectives. Waters shall be managed to achieve and maintain very high quality aquatic habitat. The physical structure, stream processes, and flow characteristics of rivers and streams and physical character and water level of lakes and ponds necessary to support all life-cycle functions of aquatic biota and wildlife, including overwintering and reproductive requirements, are maintained and protected.

(B) Criteria.

(i) Rivers and Streams. Flow characteristics, physical structure, and stream processes necessary to support very high quality aquatic habitat.

(ii) Lakes, Ponds, and Reservoirs. Changes in aquatic habitat limited to minor differences from the natural condition and consistent with very high quality aquatic habitat.

(iii) Hydrology Criteria. Waters shall comply with the Hydrology Criteria in § 29A-304 of these rules.

(3) Classes A(2) and B(2).

(A) Management Objectives. Waters shall be managed to achieve and maintain high quality aquatic habitat. The physical structure, stream processes, and flow characteristics of rivers and streams and physical character and water level of lakes and ponds necessary to support all life-cycle functions of aquatic biota and wildlife, including overwintering and reproductive requirements, are maintained and protected.

(B) Criteria.

- (i) Rivers and Streams. Flow characteristics, physical structure, and stream processes necessary to support high quality aquatic habitat.
- (ii) Lakes, Ponds, and Reservoirs. Changes in aquatic habitat limited to moderate differences from the natural condition and consistent with high quality aquatic habitat. When such habitat changes are a result of water level fluctuation, compliance may be determined on the basis of aquatic habitat studies.
- (iii) Hydrology Criteria. Waters shall comply with the Hydrology Criteria in § 29A-304 of these rules.

(c) Aesthetics.

(1) Class A(1).

(A) Management Objectives. Waters shall be managed to achieve and maintain excellent aesthetic quality.

(B) Criteria.

- (i) Rivers and Streams. Water character, flows, water level, bed and channel characteristics, and flowing and falling waters in their natural condition.
- (ii) Lakes, Ponds, and Reservoirs. Refer to Table 3.

(2) Classes A(2) and B(1).

(A) Management Objectives. Waters shall be managed to achieve and maintain very good aesthetic quality.

(B) Criteria.

- (i) Rivers and Streams. Water character, flows, water level, bed and channel characteristics, and flowing and falling waters of very good aesthetic value.
- (ii) Lakes, Ponds, and Reservoirs. Refer to Table 3.

(3) Class B(2).

(A) Management Objectives. Waters shall be managed to achieve and maintain good aesthetic quality.

(B) Criteria.

- (i) Rivers and Streams. Water character, flows, water level, bed and channel characteristics, and flowing and falling water of good aesthetic value.
- (ii) Lakes, Ponds, and Reservoirs. Refer to Tables 1 and 3.

Table 3. Combined Nutrient Criteria for Aesthetics Uses in Lakes, Ponds, and Reservoirs Except for Lake Champlain and Lake Memphremagog¹

	<u>Class A(1)</u>	<u>Classes A(2) and B(1)</u>	<u>Class B(2)</u>
<u>Nutrient Concentrations</u>			
<u>Total Phosphorus²</u> <u>(µg/L)</u>	<u>12</u>	<u>17</u>	<u>18</u>
<u>Nutrient Response Conditions</u>			
<u>Secchi Disk Depth</u> <u>(meters)³</u>	<u>5.0</u>	<u>3.2</u>	<u>2.6</u>
<u>Chlorophyll-a</u> <u>(µg/L)²</u>	<u>2.6</u>	<u>3.8</u>	<u>7.0</u>
<u>pH</u>	<u>Not to exceed 8.5 standard units.</u>		
<u>Turbidity</u>	<u>Consistent with the criteria in § 29A-302(4) of these rules.</u>		
<u>Dissolved Oxygen</u>	<u>Consistent with the criteria in § 29A-302(5) of these rules.</u>		
<p><u>1. Applies to lakes and reservoirs greater than 20 acres in surface area with a drainage area to surface area ratio less than 500:1, excluding Lake Champlain and Lake Memphremagog.</u></p> <p><u>2. June through September mean not to be exceeded in the photosynthetic depth (euphotic) zone at a central location in the lake.</u></p> <p><u>3. June through September mean not to be less at a central location in the lake.</u></p>			

(d) Recreation – Boating.

(1) Class A(1).

(A) Management Objectives. Waters shall be managed to achieve and maintain excellent quality boating as compatible with the natural condition.

(B) Criteria. Boating to the full extent naturally feasible without degradation due to artificial flow and water level management or artificial physical impediments.

(2) Class B(1).

(A) Management Objectives. Waters shall be managed to achieve and maintain very good quality boating.

(B) Criteria. Boating to the extent feasible with no more than minor degradation due to artificial flow and water level management or artificial impediments, and with appropriate mitigation for artificial physical impediments.

(3) Classes A(2) and B(2).

(A) Management Objectives. Waters shall be managed to achieve and maintain a level of water quality compatible with good quality boating.

(B) Criteria. Waters shall comply with the Hydrology Criteria in § 29A-304 of these rules.

(e) Recreation – Fishing.

(1) Class A(1).

(A) Management Objectives. Waters shall be managed to achieve and maintain excellent quality fishing consistent with the natural condition.

(B) Criteria.

(i) Measures of wild salmonid densities, biomass, and age composition consistent with those expected in waters in their natural condition.

(ii) Waters that are designated cold water fish habitat shall comply with the Temperature Criteria in §29A-302(B) of these rules.

(2) Class B(1).

(A) Management Objectives. Waters shall be managed to achieve and maintain very good quality fishing.

(B) Criteria.

(i) Measures of wild salmonid densities, biomass, and age composition indicative of very good population levels.

(ii) Waters that are designated cold water fish habitat shall comply with the Temperature Criteria in § 29A-302(B) of these rules.

(3) Classes A(2) and B(2).

(A) Management Objectives. Waters shall be managed to achieve and maintain a level of water quality compatible with good quality fishing.

(B) Criteria.

(i) Measures of wild salmonid densities, biomass, and age composition indicative of good population levels.

(ii) Waters that are designated cold water fish habitat shall comply with the Temperature Criteria in § 29A-302(B) of these rules.

(f) Recreation – Swimming and Other Primary Contact Recreation.

(1) Class A(1).

(A) Management Objectives. Waters shall be managed to achieve and maintain a level of water quality compatible with excellent quality swimming and other primary contact recreation with negligible risk of illness or injury from conditions that are a result of human activities.

(B) Criteria. *Escherichia coli* – Not to exceed a geometric mean of 126 organisms/100ml obtained over a representative period of 60 days, and no more than 10% of samples above 235 organisms/100ml. None attributable to the discharge of wastes.

(2) Class A(2).

(A) Management Objectives. Waters shall be managed, as necessary, for consistency with use as a public water source. Where sustained direct contact with the water occurs, waters shall be managed to achieve and maintain a negligible risk of illness or injury from conditions that are a result of human activities.

(B) Criteria. Waters shall comply with the *Escherichia coli* Criteria in subdivision (1)(B) of this subsection.

(3) Class B(2).

(A) Management Objectives. Where sustained direct contact with the water occurs, waters shall be managed to achieve and maintain a level of water quality compatible with good quality swimming and other primary contact recreation with very little risk of illness or injury from conditions that are a result of human activities.

(B) Criteria. *Escherichia coli* - Not to exceed a geometric mean of 126 organisms/100ml obtained over a representative period of 60 days, and no more than 10% of samples above 235 organisms/100 ml. In waters receiving combined sewer overflows, the representative period shall be 30 days. The Secretary may, by permit condition, waive compliance with this criterion during all or any portion of the period between October 31 and April 1, provided that a health hazard is not created. The Secretary shall provide written notice to the Vermont Department of Health prior to issuing a permit waiving compliance with this criterion.

(g) Public Water Sources.

(1) Class A(2).

(A) Management Objectives. Waters shall be managed to achieve and maintain a uniformly excellent character and a level of water quality highly suitable for use as a public water source with filtration and disinfection or other required treatment.

(B) Criteria. Waters shall comply with the *Escherichia coli* Criteria in subsection (f)(1)(B) of this section.

(2) Class B(2).

(A) Management Objectives. Waters shall be managed to achieve and maintain a level of quality that is suitable for use as a public water source with filtration and disinfection or other required treatment.

(B) Criteria. Waters shall comply with the *Escherichia coli* Criteria in subsection (f)(2)(B) of this section.

(h) Irrigation of Crops and Other Agricultural Uses. Class B(2). Management Objectives. Waters shall be managed to achieve and maintain a level of quality that is suitable, without treatment, for irrigation of crops used for human consumption without cooking and suitable for other agricultural uses.

§ 29A-307 Classification of Waters

Pursuant to 10 V.S.A. § 1253, all waters are classified for one or more uses as Class A(1), A(2), B(1), or B(2). Appendix F of these rules lists the specific classifications for all waters.

~~b. — Lake Champlain and Lake Memphremagog~~

~~All discharges into each of the lake segments identified in Table 6, or into tributaries within the basin, shall comply with the applicable Total Maximum Daily Load (TMDL), basin plans, other applicable plans, permit limitations, and any other measures adopted or approved by the Secretary reasonably designed to achieve the criteria in Table 6.~~

~~**Table 6. Phosphorus Criteria for Segments Within Lake Champlain and Lake Memphremagog.**~~

<u>Lake Segment (See Appendix B)</u>	<u>Phosphorus Criterion (mg/L as P)[†]</u>
Lake Champlain	
Main Lake	0.010
Malletts Bay	0.010
Burlington Bay	0.014
Shelburne Bay	0.014

	Northeast Arm	0.014
	Isle LaMotte	0.014
	Otter Creek	0.014
	Port Henry	0.014
	St. Albans Bay	0.017
	Missisquoi Bay	0.025
	South Lake A	0.025
	South Lake B	0.054
	Lake Memphremagog	
	Main Lake	0.014
	South Bay	0.025

1. These criteria shall be achieved as the annual mean total phosphorus concentration in the photosynthetic depth (euphotic) zone in central, open water areas of each lake segment.

6. ~~**Aesthetics**~~ The following criteria shall be achieved:

- a. ~~In Water Management Type One waters~~ consistently exhibit excellent aesthetic values;
- b. ~~In Water Management Type Two waters~~ consistently exhibit very good aesthetic values;
- c. ~~In Water Management Type Three waters~~ seasonal and temporal variability may be allowed provided that good aesthetics value is achieved;
- d. ~~In all other Class B waters~~ water of quality that consistently exhibits good aesthetic value.

7. ~~**Boating**~~ The following criteria shall be achieved:

- a. ~~In Water Management Type One waters~~ to the full extent naturally feasible without degradation due to artificial flow and water level management or artificial physical impediments;
- b. ~~In Water Management Type Two waters~~ to the extent naturally feasible with no more than minor degradation due to artificial flow and water level management or artificial impediments, and with appropriate mitigation for artificial physical impediments;
- c. ~~In Water Management Type Three waters~~ to the extent feasible, and with appropriate mitigation for artificial physical impediments;

- d. ~~In all other Class B waters~~ a high level of quality that is compatible with boating.

~~Section 3-05~~ — ~~Fish Habitat Designation~~ § 29A-308 Fish Habitat Designation

To provide for the protection and management of fisheries, ~~the waters of the State~~ are designated in Appendix A as being either a cold or a warm water fish habitat. Where appropriate, such designations may be seasonal.

~~Section 3-06~~ — ~~Water Management Types~~

~~A.~~ — Purpose

To provide for the protection and management of Class B waters in a manner that more explicitly recognizes their attainable uses and the level of water quality protection already afforded under the anti-degradation policy (see § 1-03 of these rules), all Class B waters shall eventually be designated as being either Water Management Type 1, Type 2 or Type 3. Such Water Management Type designations shall be made by amending these rules in accordance with the provisions of applicable law and the provisions of subsection B below. Until waters are designated as a specific Water Management Type, the criteria based on such designations shall not apply

~~B.~~ — Water Management Type Designation Process

The ~~Secretary~~ may increase or decrease the level of protection for a designated use in Class B Waters only when it is shown that:

1. ~~the current level of protection is not in the public interest after giving due consideration to the provisions of 10 V.S.A. §1253(e);~~
2. ~~the proposed level of protection is appropriate after consideration of any recommendations of any Basin plan that pertains to the waters in question; and~~
3. ~~the proposed level of protection is in compliance with all applicable federal requirements, including 40 CFR Section 131.10(g).~~

Chapter 4 — WATER QUALITY CLASSIFICATIONS

The classification of all waters has been established by a combination of legislative acts and by classification or reclassification decisions issued by the Secretary pursuant to 10 V.S.A. § 1253. Those waters reclassified by the Secretary to Class A shall include all waters within the entire watershed of the reclassified waters unless expressly provided otherwise in the rule. Watershed shall mean that region which contains waters that drain into a particular brook, stream, river, or other body of water.

Section 4-01. § A-01 Classification of the Batten Kill Walloomsac and Hoosic Basin (Basin 1)

All waters within this basin are Class B except as provided for below:

A. — Batten Kill

<u>Waters</u>	<u>Class</u>	<u>Date</u>	<u>Approx. Miles/Acres</u>
An unnamed tributary to Bromley Brook	A2	6/30/64	0.5 mile

Description

~~Village of Manchester water supply.~~ (No longer used). The first unnamed tributary to Bromley Brook and all waters within its watershed upstream of the Manchester Water Co. intake. The tributary is the first tributary on the right upstream of Bromley Brook's confluence with Bourn Brook. The intake is approximately 0.5 mile upstream of its juncture with Bromley Brook.

B. — Walloomsac River

Basin Brook and Furnace Brook	A2	12/23/52	5.0 miles
-------------------------------	----	----------	-----------

~~Village of North Bennington water supply.~~ Basin Brook and all waters within its watershed to and including the North Bennington Reservoir in the Towns of Glastenbury and Shaftsbury. (Furnace Brook is not a water supply).

Bolles Brook	A2	7/1/71 [†]	5.3 miles
--------------	----	---------------------	-----------

~~Village of Bennington water supply.~~ That portion of Bolles Brook and all waters within its watershed in the Towns of Glastenbury and Woodford upstream of the Bennington water intake.

Sucker Pond (Lake Hancock) & tributaries	A2	12/23/52	70 acres
--	----	----------	----------

~~Village of Bennington water supply.~~ Lake surface and all waters within its watershed in Stamford.

Barney Brook	A2	7/1/71 [†]	1.3 miles
--------------	----	---------------------	-----------

~~Village of Bennington water supply.~~ That portion of Barney Brook and all waters within its watershed in the Town of Woodford upstream of the water intake.

Unnamed tributary to South Stream	A2	7/1/71 [†]	1.0 mile
-----------------------------------	----	---------------------	----------

[†] — The Water Resources Board did not classify these waters. They are included as a result of the 1949 and 7/1/71 legislation which defined what constituted Class A waters.

~~**Village of Bennington water supply.** That a portion tributary to South Stream and all waters within its watershed in the Town of Woodford upstream of the water intake in Bennington.~~

C. — Hoosic River

Roaring Branch _____ A2 7/1/71¹ _____ 2.3 miles

~~**Town of Bennington Water supply.** That portion of Roaring Branch and all waters within its watershed in the Town of Stamford upstream of the water intake in Pownal.~~

Unnamed tributaries _____ A2 3/6/59 _____ 2.9 miles

~~**Village of Pownal water supply.** That portion of unnamed tributaries and their watersheds on Mann Hill in the Town of Pownal upstream of the water intake in Oak Hill Cemetery.~~

Unnamed tributaries (Reservoir _____ (a) 0.8 miles

Hollow Brook and Ladd Brook)² _____ A2 3/6/59 _____ (b) 1.5 miles

~~**Village of North Pownal water supply.** (a) Reservoir Hollow Brook and reservoir and all waters within its watershed. (Reservoir is approx. 0.5 mile upstream of the Hoosic River).~~

~~**Village of Pownal water supply.** (b) Ladd Brook and all waters within its watershed in the Town of Pownal.~~

D. — Entire Basin

All waters located above 2,500 feet altitude, National Geodetic Vertical Datum, unless specifically classified as A(2) above. _____ A1 _____ 5/17/86 _____ No record

Section 4-02. § A-02 Classification of the Poultney-Mettawee Basin (Basin 2)

All waters within this basin are Class B except as provided for below:

A. — Poultney River

<u>Waters</u>	<u>Class</u>	<u>Date</u>	<u>Approx. Miles/Aces</u>
Inman Pond _____	A2	6/15/67	79 acres (Pond only)

Description

~~**Village of Fair Haven water supply.** Inman Pond and all waters within its watershed in Fair Haven.~~

Sucker Creek _____ A2 7/1/71¹ _____ 0.6 mile

² _____ Previously described as “unnamed tributaries” in the 3/6/59 classification proceedings.

~~**Village of Fair Haven water supply.** Sucker Creek and all waters within its watershed upstream of the Howard Dam and Sheldon Dam, both of which are located in Fair Haven.~~

B. — Entire Basin

All waters located above 2,500 feet
altitude National Geodetic Vertical
Datum unless specifically classified

as A(2) above. _____ A1 _____ 5/17/86 _____ No record

~~**Section 4-03. § A-03 Classification of the Otter Creek Basin (Basin 3)**~~

All waters within this basin are Class B except as provided for below:

A. — Upper Otter Creek

<u>Waters</u>	<u>Class</u>	<u>Date</u>	<u>Approx. Miles/Acres</u>
Unnamed tributary to Cold River	A2	2/17/61	2.0 miles

Description

~~**City of Rutland water supply.** Unnamed tributary to Cold River and all waters within its watershed upstream of its diversion into the Mendon Brook watershed in Sherburne.~~

Mendon Brook _____ A2 _____ 2/17/61 _____ 6.0 miles

~~**City of Rutland water supply.** Mendon Brook and all waters within its watershed upstream of the water intake just south of Meadow Lake Drive in the Town of Mendon.~~

Tenney Brook _____ A2 _____ 2/17/61 _____ 2.0 miles

~~**Rutland-Mendon Town water supply.** Tenney Brook and all waters with its watershed upstream of and including a small intake impoundment.~~

Rutland City Reservoir _____ A2 _____ Legis.⁺ _____ No Record

~~**City of Rutland water supply.** Rutland City Reservoir in Rutland Town and all waters within its watershed in Rutland Town and Mendon.~~

Moon Brook _____ A2 _____ Legis.⁺ _____ 2.0 miles

~~**Rutland-Mendon F.D. #2 water system.** (Gleason Road System — now abandoned.) Moon Brook and all waters within its watershed in Mendon upstream of and including a small intake impoundment.~~

Unnamed Tributary to Tenney Brook _____ A2 _____ Legis.⁺ _____ 1.1 miles

~~**Rutland F.D. #2 (Gleason Road) water system.** Unnamed tributary to Tenney Brook and all waters within its watershed in Mendon upstream of the water intake.~~

Young's Brook _____ A2 _____ 2/17/61 _____ 2.0 miles

~~**Village of West Rutland water supply.** (No longer used). Young's Brook and reservoir and all waters within its watershed in West Rutland and Ira upstream of the water intake.~~

Furnace Brook and Kiln Brook ————— A2 — 2/17/61 ————— 5.5 miles

~~Village of Proctor water supply.~~ (Kiln Brook in the main source, with Furnace Brook used as a backup). Furnace Brook and Kiln Brook and all waters within their watersheds in Chittenden upstream of their confluence.

Sugar Hollow Brook ————— A2 — 2/17/61 ————— 2.0 miles

~~Town of Brandon water supply.~~ (No longer used). Sugar Hollow Brook and all waters within its watershed in Goshen and Chittenden upstream of the water intake.

Leicester Hollow Brook ————— A2 — 2/17/61 ————— 2.0 miles

~~Town of Brandon Water Supply.~~ (No longer used). Leicester Hollow Brook and all waters within its watershed in Leicester upstream of the water intake.

B. — Lower Otter Creek

Brandy Brook ————— A2 — 11/13/61 ————— 1.0 miles

~~Now or former water supply for Breadloaf School.~~ Brandy Brook and all waters within its watershed.

Unnamed tributary to Beaver Meadow Brook — A2 — 11/13/61 ————— 1.3 miles

~~Village of Bristol water supply.~~ Unnamed tributary to Beaver Meadow Brook and all waters within its watershed upstream of the water intake in Lincoln.

Unnamed tributary to Lewis Creek ————— A2 — 7/1/71[†] ————— 2.0 miles

~~Village of Starksboro water supply.~~ (No longer used). Unnamed tributary to Lewis Creek and all waters within its watershed in Starksboro upstream of the water intake.

Two unnamed tributaries to Little ————— 1.6 and

Otter Creek ————— A2 — 7/1/71[†] ————— 1.4 miles

~~City of Vergennes water supply.~~ (Not used since 1973). Two unnamed tributaries to Little Otter Creek and all waters within their watersheds in Monkton and Bristol upstream of two water intakes.

Notch Brook ————— A2 — 11/13/61 ————— 2.0 miles

~~Village of Middlebury water supply.~~ (Reserved for emergency use). Notch Brook and all waters within its watershed upstream of the water intake in Bristol.

Roaring Brook ————— A2 — 7/1/71[†] ————— 3.3 miles

~~Wallingford F.D. #1 water supply.~~ Roaring Brook and all waters within its watershed upstream of the water intake.

C. — Entire Basin

All waters located above 2,500 feet altitude, National Geodetic Vertical Datum unless specifically classified

as A(2) above. ————— A1 — 5/17/86 ————— No record

Section 4.04. ~~§ A-04~~ Classification of the Southern Champlain Basin (Basin #4)

All waters within this basin at or below 2,500 feet altitude National Geodetic Vertical Datum are Class B ~~B(2)~~. All waters within this basin above 2,500 feet altitude, National Geodetic Vertical Datum, are Class A ~~A(1)~~. No other waters are Class A.

Section 4.05. ~~§ A-05~~ Classification of the Northern Champlain Basin (Basin #5)

All waters within this basin are Class B except as provided for below:

A. ~~Lake Champlain Including Minor Tributaries~~

<u>Waters</u>	<u>Class</u>	<u>Date</u>	<u>Approx. Miles/Acres</u>
Milton Pond	A2	3/21/68	20 acres (Pond only)

Description

~~Village of Milton water supply (No longer used). Milton Pond and all waters within its watershed in Milton.~~

Indian Brook Reservoir	A2	3/21/68	95 acres (Reservoir only)
------------------------	----	---------	------------------------------

~~Former Essex Town water supply (No longer used—sold to developer). Indian Brook Reservoir and all waters within its watershed in Essex Town.~~

Colchester Pond	A2	3/21/68	93 acres (Pond only)
-----------------	----	---------	-------------------------

~~Village of Colchester water supply. (Not used since 1974, but reserved for emergency use). Colchester Pond and all waters within its watershed in the Town of Colchester.~~

B. ~~St. Albans Bay~~

Mill River	A2	6/28/54 [†]	62 acres (Reservoir only)
------------	----	----------------------	------------------------------

~~City of St. Albans water supply. Two reservoirs which drain to the Mill River and all waters within their watersheds in the Towns of Fairfax, St. Albans, and Fairfield.~~

C. ~~Entire Basin~~

All waters located above 2,500 feet altitude National Geodetic Vertical Datum, unless specifically classified as A(2) above.

A1	5/17/86	No Record
----	---------	-----------

Section 4.06. ~~§ A-06~~ Classification of the Missisquoi Basin (Basin 6)

All waters within this basin are Class B except as provided for below:

A. — Missisquoi River

<u>Waters</u>	<u>Class</u>	<u>Date</u>	<u>Approx. Miles/Acres</u>
Mountain Brook	A2	5/28/70	1.6 and 1.1 miles

Description

Village of North Troy water supply. (Reserved for emergency use). Mountain Brook and a tributary and all waters within their watersheds upstream of two separate water intakes in Jay.

Coburn Brook Reservoir and tributaries ————— A2 — 5/28/70 ————— 2.0 miles

Village of North Troy water supply. (Reserved for emergency use). Coburn Brook and Coburn Brook Reservoir in Westfield and all waters within their watersheds upstream of the water intake in Coburn Brook.

Unnamed tributary to Trout River ————— A2 — 5/28/70 ————— 0.6 mile

Village of East Berkshire water supply. Unnamed tributary to the Trout River in Enosburg and all waters within its watershed upstream of the water intake.

Hannah Clark Brook ————— A2 — 5/28/70 ————— 4.0 miles

Village of Montgomery Ctr. water supply. (Reserved for emergency use). Hannah Clark Brook in Montgomery and all waters in its watershed upstream of the water intake.

Stanhope Brook ————— A2 — 5/28/70 ————— 5.0 miles

Village of Richford water supply. Stanhope Brook in Richford and all waters in its watershed upstream of the water intake.

Trout Brook ————— A2 — 5/28/70 ————— 2.0 miles

Village of Enosburg Falls water supply. (Reserved for emergency use). Trout Brook in Berkshire and all waters within its watershed upstream of the outlet of Enosburg Reservoir.

Loveland Brook ————— A2 — 7/1/71[†] ————— 2.0 miles

Village of Richford water supply. Loveland Brook in Richford and all waters within its watershed upstream of the water intake.

Black Falls Brook ————— A2 — 7/1/71[†] ————— 5.0 miles

Village of Montgomery Ctr. (Reserved for emergency use). Black Falls Brook in Montgomery and Richford and all waters within its watershed upstream of the water intake.

B. — Entire Basin

All waters located above 2,500 feet altitude, National Geodetic Vertical Datum, unless specifically classified as A(2) above.

————— A1 ————— 5/17/86 ————— No Record

Section 4-07. § A-07 Classification of Lamoille Basin (Basin 7)

All waters within this basin are Class B except as provided for below:

A. Lamoille River

<u>Waters</u>	<u>Class</u>	<u>Date</u>	<u>Approx. Miles/Acres</u>
Smith Brook	A2	7/1/71 [†]	1.6 miles

Description

~~Village of Johnson water supply.~~ Smith Brook in Johnson and all waters in its watershed upstream of the water intake.

French Hill Brook	A2	7/1/71 [†]	2.4 miles
-------------------	----	---------------------	-----------

~~Village of Johnson water supply.~~ French Hill Brook in Johnson and all waters in its watershed upstream of the water intake.

Silver Lake	A2	2/13/70 [†]	30 acres (lake only)
-------------	----	----------------------	----------------------

~~City of St. Albans water supply.~~ Silver Lake and all waters in its watershed in the Towns of Georgia and Fairfax.

Unnamed Tributary to the Lamoille River	A2	7/1/71 [†]	1.0 mile
---	----	---------------------	----------

~~Village of Hardwick water supply.~~ (No longer used). Unnamed tributary to the Lamoille River and all waters in its watershed in Hardwick upstream of the water intake.

Unnamed Tributary to the Lamoille River	A2	7/1/71 [†]	0.1 mile
---	----	---------------------	----------

~~Village of Fairfax water supply.~~ (No longer used). Unnamed tributary to the Lamoille River and all waters in its watershed in Fairfax upstream of the water intake.

B. Entire Basin

All waters located above 2,500 feet altitude, National Geodetic Vertical Datum, unless specifically classified

as A(2) above.	A1	5/27/86	No record
----------------	----	---------	-----------

Section 4-08. § A-08 Classification of the Winooski Basin (Basin 8)

All waters within this basin are Class B except as provided for below:

A. Lower Winooski River

<u>Waters</u>	<u>Class</u>	<u>Date</u>	<u>Approx. Miles/acres</u>
Unnamed tributary to Alder Brook	A2	6/6/69 [†]	0.4 mile

Description

~~Former water supply for Winooski, Essex Center, Essex Jet., & Pinewood Manor (No longer used).~~ Unnamed tributary and all waters within its watershed in Essex.

B. — Middle Winooski River

Unnamed tributaries to Brook.

Formerly “Thatcher Brk & tribs” ————— A2 — 5/14/63 ————— 2.5 miles

~~Village of Waterbury water supply.~~ Unnamed tributaries to Thatcher Brook (Known locally as Tyler & Miriam Brooks).

Unnamed tributary to the West

Branch of the Little River ————— A2 — 7/1/71¹ ————— 1.3 miles

~~Village of Stowe water supply.~~ (Reserved for emergency use). An unnamed tributary to the West Branch of the Little River and all waters within its watershed in Stowe to the water intake.

C. — Stevens Branch

Martin Brook, Reservoir & Tributaries ————— A2 — 8/7/69 ————— 3.5 miles

~~City of Barre water supply.~~ (Reserved for emergency use). Martin Brook in Williamstown and all waters within its watershed, including unnamed tributaries, to the water intake.

Bolster Reservoir and tributaries ————— A2 — 8/7/62 ————— 2.0 acres (Res.)
& 2.2 miles —
————— (tribs).

~~Old City of Barre water supply.~~ (It has been disconnected). Bolster Reservoir in South Barre and all waters within its watershed including Bolster Reservoir Brook, Pecks Pond and unnamed tributaries.

Thurman W. Dix Reservoir ————— 119 acres &

Lower Reservoir & tributaries ————— A2 — 8/7/62 ————— 9.9 miles

~~City of Barre water supply.~~ Thurman W. Dix Reservoir, Lower Reservoir and all waters within their watersheds in the Towns of Barre and Orange including Orange Brook, Nelson Brook, Nate Smith Brook and unnamed tributaries.

Unnamed brook & tributaries ————— A2 — 8/7/62 ————— 1.4 miles

~~Old Village of East Barre water supply.~~ (Reserved for emergency use). Unnamed brook and tributaries in the Town of Barre and all waters within their watersheds to the water intake.

Little John & Milne quarries ————— A2 — 8/7/62 ————— No Record

~~Emergency Barre Town District #1 water supply for Village of East Barre.~~ (Milne Quarry no longer used). Little John Quarry in Barre Town (Located just south of East Barre Village, at approx. elev. 1380').

Standard & Consolidated Quarries ————— A2 — 8/7/62 ————— No Record

~~Barre Town District #3 water supply for Websterville.~~ Quarry Hole #1 in the Town of Barre located at approx. elev. 1420'.

~~Websterville emergency water supply.~~ Location of quarry unknown.

Old Granite Quarry _____ A2 _____ 8/7/62 _____ No Record

~~Town of Barre Fire District #4 water supply.~~ Standard Quarry in the Town of Barre is the quarry referred to. It is located at approx. elev. 1530'. **Note:** All quarry holes in the Websterville/Graniteville area should be considered as reservoirs. The primary sources are springs and wells. When the wells and springs are overflowing, they are piped to the Standard Quarry. When Standard is full, it goes to the Barclay Quarry, then to the Murphy & Saldi quarries, all by gravity.

Berlin Pond _____ A2 _____ 8/7/62 _____ 256 acres

~~City of Montpelier water supply.~~ Berlin Pond upstream of the dam and all waters within its watershed in the Towns of Berlin, Northfield, and Williamstown. The dam is located 300' downstream of where Paine Turnpike crosses the pond.

D. Entire Basin

All waters located above 2,500 feet altitude, National Geodetic Vertical Datum, unless specifically classified as A(2) above. _____ A1 _____ 5/17/86 _____ No record

~~Section 4-09. § A-09 Classification of the White River Basin (Basin 9)~~
~~Section 4-09. Classification of the White Basin (Basin 9)~~

All waters within this basin are Class B except as provided for below:

A. White River

<u>Waters</u>	<u>Class</u>	<u>Date</u>	<u>Approx. Miles/Acres</u>
Farnsworth Brook	A2	12/28/77	2.0 miles

Description

~~Village of East Braintree public water supply.~~ Farnsworth Brook and all waters within its watershed in the Town of Braintree upstream of the water intake.

Lake Casper & Lake John _____ A2 _____ 12/28/77 _____ No Record

~~Village of South Royalton and F.D. #1 water supply.~~ Lake Casper and Lake John and all waters within their watersheds in the Town of Royalton.

B. Entire Basin

All waters located above 2,500 feet altitude, National Geodetic Vertical Datum, unless specifically classified _____ A1 _____ 5/17/86 _____ No Record

as A(2) above.

Section 4-10. § A-10 Classification of the Ottauquechee-Black Basin (Basin 10)

All waters within this basin are Class B except as provided for below:

A. Ottauquechee River

<u>Water</u>	<u>Class</u>	<u>Date</u>	<u>Approx. miles/acres</u>
Spring and unnamed tributary to the Ottauquechee River	A2	11/16/67	0.3 miles

Description

Village of North Hartland water supply. (Reserved for emergency use). A spring and unnamed tributary to the Ottauquechee River and all waters within its watershed upstream of the water intake. The spring and brook are located approx. 1 mile north-northwest of North Hartland Village.

Cox, Vandell and Carlton Hill Reservoirs	A2	11/16/67	Approx. 2.5 miles (Stream-only)
--	----	----------	---------------------------------

Village of Woodstock water supply. (Private. Reserved for emergency use. Carlton Hill no longer in the system). Cox, Vandell and Carlton Hill Reservoirs in the Town of Woodstock and all waters within their watersheds.

Grant Brook (Off Jewell Brook)	A2	3/30/66	Approx. 3.2 miles
--------------------------------	----	---------	-------------------

Village of Ludlow water supply. (No longer in use). Grant Brook and all waters within its watershed upstream of the flood control dam.

B. Black River

Springfield Reservoir Brook	A2	3/30/66	1.8 miles
-----------------------------	----	---------	-----------

Village of Springfield water supply. (Reserved for emergency use). Springfield Reservoir Brook and tributaries and all waters in its watershed upstream of Springfield Reservoir.

Springfield Reservoir and tributaries	A2	3/30/066	9.8 acres
---------------------------------------	----	----------	-----------

Village of Springfield water supply. (Reserved for emergency use). Springfield Reservoir all waters within its watershed.

C. Entire Basin

All waters located above 2,500 feet altitude, National Geodetic Vertical Datum, unless specifically classified

as A(2) above	A1	5/17/86	No Record
---------------	----	---------	-----------

Section 4-11. § A-11 Classification of the West-Williams-Saxtons Basin (Basin 11)

All waters within this basin are Class B except as provided for below:

A. West-Williams-Saxtons River

<u>Waters</u>	<u>Class</u>	<u>Date</u>	<u>Approx. Miles/Aeres</u>
Sunset Lake & Stickney Brook	A2	7/26/78	3.0 sq. miles

Description

~~Town of Brattleboro water supply.~~ ~~Sunset Lake and Stickney Brook and all waters in their watersheds above the water intake in the Towns of Marlboro, Newfane, and Brattleboro. (Water intake is located at the so called third dam, a distance of approx. 2.5 miles from Sunset Lake).~~

Styles Brooks	A2	7/26/78	1.0 sq. miles
---------------	----	---------	---------------

~~Stratton Corp. water supply.~~ ~~(Reserved for emergency use). Styles Brook and all waters in its watershed above the diversion to Styles Reservoir.~~

~~Chester Reservoir & the outlet~~

stream above the water intake.	A2	7/26/78	1.0 sq. miles
---	---------------	--------------------	--------------------------

~~Village of Chester water supply.~~ ~~(Reserved for emergency use). Chester Reservoir, the outlet stream above the water intake and all waters within their watersheds in the Town of Chester. The water intake is approx. 0.3 mile below the reservoir.~~

Bolles Brook	A2	7/26/78	1.0 sq. miles
--------------	----	---------	---------------

~~Village of Saxtons River & Vermont Academy water supply.~~ ~~(Reserved for emergency use). Bolles Pond Brook and all waters in its watershed above the water intake in the Town of Rockingham.~~

Kidder Brook & tributaries	A1	10/11/89	Approx. 2.5 miles
----------------------------	----	----------	-------------------

~~That portion of Kidder Brook and all its headwaters, including named and unnamed tributaries, beginning in the Town of Stratton at an elevation of 2,500 feet and continuing downstream to its confluence with the North Branch in the Town of Jamaica.~~

Cobb Brook	A1	10/09/91	Approx. 6.0 miles
------------	----	----------	-------------------

~~That portion of Cobb Brook and its tributaries beginning in the Town of Windham at an elevation of 2,500 feet and continuing downstream to its confluence with the West River in the Town of Jamaica.~~

Upper Reach of the Winhall River	A1	10/09/91	7.4 miles
----------------------------------	----	----------	-----------

~~That portion of the upper reach of the Winhall River including the river's two principal headwaters, beginning at an elevation of 2,500' in the Town of Stratton, and continuing downstream a distance of approx. 7.4 miles to the point at which the river crosses the current boundary of the Green Mountain National Forest in the Town of Winhall.~~

B. Entire Basin

All waters located above 2,500 feet

altitude, National Geodetic Vertical
Datum, unless specifically classified
as A(2) above.

A1 5/17/86 No record

Section 4-12. § A-12 Classification of the Deerfield Basin (Basin 12)

All waters within the basin are Class B except as provided for below:

A. Deerfield River

<u>Waters</u>	<u>Class</u>	<u>Date</u>	<u>Approx. Miles/Acres</u>
Haystack Pond	A2	1/27/61	36 acres

Description

Village of Wilmington water supply. Haystack Pond and all waters within its watershed in the Town of Wilmington.

Howe Pond and Howe Pond Brook	A2	1/27/61	62 acres
-------------------------------	----	---------	----------

Village of Readsboro water supply. Howe Pond and all waters within its watershed. Howe Pond Brook and all waters within its watershed above the water intake, which is located approx. 1.1 miles downstream from Howe Pond. Both pond and brook are located in the Town of Readsboro.

Cold Brook	A1	10/7/96	1.5 miles
------------	----	---------	-----------

That portion of **Cold Brook and its tributaries** between an elevation of 2,500 feet and continuing downstream to its confluence with Mountain Brook in the Town of Dover.

B. Entire Basin

All waters located above 2,500 feet
altitude, National Geodetic Vertical
Datum, unless specifically classified
as A(2) above.

A1 5/17/86 No record

Section 4-13. § A-13 Classification of the Lower Connecticut Basin (Basin 13)

All waters within this basin are Class B except as provided for below:

A. Lower Connecticut River

<u>Waters</u>	<u>Class</u>	<u>Date</u>	<u>Approx. Miles/Acres</u>
Back Pond	A2	3/21/68	2.0 acres

Description

Village of Bellows Falls water supply. Back Pond and all water within its watershed, which is diverted to Minards Pond. Back Pond is located .1 mile north west of Minards Pond in the Town of Rockingham.

Ellis Brook	A2	7/1/71 [†]	246 acres
-------------	----	---------------------	-----------

(watershed)

~~Village of Bellows Falls water supply.~~ Ellis Brook and all waters in its watershed above the water intake, which is situated at elev. 715' MSL in the Town of Rockingham.

~~Farr Brook~~ _____ ~~A2~~ ~~7/1/71[†]~~ _____ ~~154 acres~~

(watershed)

~~Village of Bellows Falls water supply.~~ Farr Brook and all waters in its watershed above the water intake, which is located at elev. 710' MSL in the Town of Rockingham.

~~Unnamed tributary to Mill Brook~~ _____ ~~A2~~ ~~7/1/71[†]~~ _____ ~~1.7 miles~~

~~Village of Ascutney water supply.~~ (Reserved for emergency use). Unnamed tributary to Mill Brook and all waters in its watershed above the water intake. The unnamed tributary is the first tributary to Mill Brook in the Town of Weathersfield.

~~Pleasant Valley Reservoir~~ _____ ~~A2~~ ~~3/21/68[†]~~ _____ ~~25 acres~~

~~Village of Brattleboro water supply.~~ Pleasant Valley Reservoir and all waters in its watershed in the Town of Brattleboro. (Also refer to the classification of Sunset Lake & Stickney Brook Basin #11)

~~Mill Brook~~ _____ ~~A2~~ ~~3/21/68[†]~~ _____ ~~Approx. 3.0~~
_____ ~~miles~~

~~Kurn Hattin School water supply.~~ (Reserved for emergency use). Mill Brook and all water within its watershed above the water intake in the Town of Westminster. The intake is located approx. 1.0 miles upstream of its confluence with the Connecticut River.

~~Wright, Upper Hurricane & Lower~~

~~Hurricane Reservoir~~ _____ ~~A2~~ ~~7/1/71[†]~~ _____ ~~10.4 acres~~

~~Hartford Town water supply.~~ Wright, Upper Hurricane and Lower Hurricane Reservoirs and all waters within their watersheds in the Town of Hartford.

B. Entire Basin

All waters located above 2,500 feet altitude, National Geodetic Vertical Datum, unless specifically classified

as A(2) above _____ ~~A1~~ _____ ~~5/17/86~~ _____ ~~No record~~

Section 4-14. § A-14 Classification of the Stevens-Wells-Waits-Ompompanoosuc Basin (Basin 14)

All waters within this basin are Class B except as provided for below:

A. Waits River

<u>Waters</u>	<u>Class</u>	<u>Date</u>	<u>Approx. Miles/Acres</u>
Mill Pond Brook	A2	2/19/60	3.0 miles

Description

Village of Bradford water supply. (Reserved for emergency use). Mill Pond Brook and all waters within its watershed above the intake dam in the Towns of Fairlee, Bradford and West Fairlee.

Artificial impoundment on South

Peacham Hollow Brook	A2	4/28/76 [†]	No record
----------------------	----	----------------------	-----------

Peacham Fire District #1 water supply. (The intake has been removed, and the town has gone to wells. No record of system anymore). An artificial impoundment on South Peacham Hollow Brook, and all waters within its watershed above the intake. The impoundment is located approx. 1/2 mile east of Fosters Road in the Town of Peacham.

B. Entire Basin

All waters located above 2,500 feet altitude, National Geodetic Vertical Datum, unless specifically classified as A(2) above.

A1	5/17/86	No record
----	---------	-----------

Section 4-15. § A-15 Classification of the Passumpsic Basin (Basin 15)

All waters within this basin are Class B except as provided for below:

A. Passumpsic River

<u>Waters</u>	<u>Class</u>	<u>Date</u>	<u>Approx. miles/acres</u>
Unnamed tributary to Miller Run including Mathewson Reservoir	A2	4/28/76 [†]	Approx. 1.5 miles

Description

Village of Lyndonville water supply. (Reserved for emergency uses). Unnamed tributary to Miller Run including Mathewson Reservoir and all waters within their watersheds above the intake in the Towns of Lyndon and Sutton.

Unnamed tributary to Miller Run

including Copeland Reservoir	A2	4/28/76 [†]	Approx. 1.5 miles
------------------------------	----	----------------------	-------------------

~~**Village of Lyndonville water supply.** (Reserved for emergency uses). Unnamed tributary to Miller Run including Copeland Reservoir and all waters within their watersheds above the intake in the Towns of Lyndon and Sutton.~~

~~Two unnamed tributaries to Sutton River A2 4/28/76[†] Approx. 0.8 mile~~

~~**Unknown water supply.** Two unnamed tributaries to the Sutton River, near W. Burke, and all waters within their watersheds above the Murray water system intakes.~~

~~Chandler Pond A2 4/28/76[†] 59 acres~~

~~**Lyndonville Village water supply.** (Reserved for emergency use) Chandler Pond and all waters within its watershed in the Town of Wheelock. Wheelock Pond drains to the South Wheelock Branch.~~

~~Woodworth Reservoir A2 4/28/76[†] No Record~~

~~**Lyndonville water supply.** (Reserved for emergency use) Woodworth Reservoir and all waters within its watershed in the Town of Lyndon. Woodworth Reservoir flows to the South Wheelock Branch.~~

~~Stiles Pond A2 4/28/76[†] 5.5 miles 146 acres (Stiles Pond)~~

~~**St. Johnsbury Village water supply.** Stiles Pond and all waters within its watershed in the Town of Waterford. Stiles Pond is in the St. Johnsbury municipal forest and flows to the Moose River.~~

~~Danville Reservoir A2 4/28/76[†] 2.0 miles~~

~~**Danville Fire District No. 1 water supply.** Danville Reservoir on tributary of Brown Brook and all waters within its watershed in Danville.~~

B. Entire Basin

All waters located above 2,500 feet altitude, National Geodetic Vertical Datum, unless specifically classified

as A(2) above. A1 5/17/86 No record

Section 4-16. § A-16 Classification of the Northern Connecticut Basin (Basin 16)

All waters within this basin are Class B except as provided for below:

A. Upper Connecticut River

<u>Waters</u>	<u>Class</u>	<u>Date</u>	<u>Approx. Miles/Acres</u>
Charles Brown Brook	A2	7/1/71 [†]	2.5 miles

Description

~~**Village of Norwich water supply.** (Reserved for emergency use). Charles Brown Brook and all waters within its watershed above the water intake in the Town of Norwich.~~

Unnamed tributary to Connecticut River ————— A2 — 7/1/71[†] ————— 1.0 mile

Village of Newbury water supply. An unnamed tributary to the Connecticut River and all waters within its watershed above the water intake in the Town of Newbury. The tributary is approx. one mile south of Pulaski Mt. The intake is located approx. 0.7 mile upstream of its confluence with the Connecticut River.

Unnamed tributary to Connecticut River ————— A2 — 7/1/71[†] ————— 0.2 mile

Village of Bloomfield water supply. An unnamed tributary to the Connecticut River and all waters within its watershed above the water intake in the Town of Bloomfield. The intake is approx. 0.5 mile above “Basin Hole.”

Unnamed tributary to Lake Morey ————— A2 — 7/1/71[†] ————— 1.1 miles

Village of Fairlee water supply. (Reserved for emergency use). An unnamed tributary to Lake Morey and all waters in its watershed in the Town of Fairlee to the water intake dam, including a man-made impoundment.

B. — Entire Basin

All waters located above 2,500 feet
altitude, National Geodetic Vertical
Datum, unless specifically classified

as A(2) above. ————— A1 — 5/17/86 ————— No record

Section 4-17. § A-17 Classification of the Memphremagog Basin (Basin 17)

All waters within this basin are Class B except as provided for below:

B. — Lake Memphremagog and International Stream

Waters ————— **Class** **Date** ————— **Approx. miles/acres**

Unnamed reservoir near Derby Line ————— A2 — 7/1/71[†] ————— No record

Description

Derby Line water supply. An unnamed reservoir and all waters in its watershed in the Town of Derby.

May Pond Brook and May Pond ————— A2 — 10/30/87 ————— 13 acres

Village of Barton water supply. May Pond Brook and all waters within its watershed in the Town of Barton above and including the water supply reservoir and May Pond. The reservoir is located approximately ¾ mile upstream of the brook’s confluence with Crystal Lake.

C. — Black-Barton-Clyde Rivers

Unnamed tributary to the Black River ————— A2 — 2/20/75[†] ————— 1.0 mile

Coventry Fire District #1 water supply. (Reserved for emergency use.) An unnamed tributary to the Black River and all waters within its watershed above the water intake in the Town of Coventry.

Unnamed tributary to Island Pond ————— A2 — 2/20/75 ————— 1.0 mile

~~**Town of Brighton water supply.** An unnamed tributary to Island Pond and all waters within its watershed in the Town of Brighton above the water intake at 59 approx. elev. Of 1544.0' MSL. The tributary flows northerly to Island Pond.~~

~~Unnamed tributary to Lightning Brook ————— A2 ————— 2/20/75 ————— 2.0 miles~~

~~**Town of Brighton water supply.** Two unnamed tributaries to an unnamed tributary to Lightning Brook and all waters in their watersheds in the Town of Brighton above the intakes. The main intake is at 59 approx. elevation 1526.0' MSL, and the upper, more northerly intake is diverted to the main intake.~~

~~**D. — Entire Basin**~~

~~All waters located above 2,500 feet
altitude, National Geodetic Vertical
Datum, unless specifically classified~~

~~as A(2) above. ————— A1 ————— 5/17/86 ————— No record.~~

~~APPENDIX A—Fish Habitat Designation~~ Appendix A. FISH HABITAT DESIGNATION

~~A. Warm Water Fish Habitat~~ § A-01 Warm Water Fish Habitat

All wetlands, except those designated as cold water fish habitat in ~~paragraph B below~~ § A-02 of this appendix, and the following waters are designated as warm water fish habitat for purposes of these rules:

~~1. Battenkill, Walloomsac, Hoosic Basin~~ (1) Battenkill, Walloomsac, Hoosic Basin 1)

~~(a)(A)~~ Lake Hancock (Sucker Pond), Stamford

~~(b)(B)~~ Thompsons Pond, Pownal

~~2. Poultney, Mettawee Basin~~ (2) Poultney, Mettawee, Southern Lake Champlain Basins 2 & 4)

~~(a)(A)~~ All waters west of Vermont Route 22A.

~~(b)(B)~~ Austin Pond, Hubbardton

~~(c)(C)~~ Beebe Pond, Hubbardton

~~(d)(D)~~ Billings Marsh Pond, West Haven

~~(e)(E)~~ Burr Pond, Sudbury

~~(f)(F)~~ Coggman Pond, West Haven

~~(g)(G)~~ East Creek Site I, Orwell

~~(H)~~ Echo Lake (Keeler Pond), Hubbardton/Sudbury

~~(h)(I)~~ Half Moon Pond, Hubbardton

~~(i)(J)~~ Hinkum Pond, Sudbury

~~(j)(K)~~ Lake Champlain south of the Crown Point Bridge.

~~(L)~~ Lake Champlain, between the Crown Point Bridge and the Ferrisburg-Charlotte town boundary, where depths are less than 25 feet at Low Lake Level (93 feet NGVD) – June 1, through September 30, only.

~~(M)~~ Lake Hortonia, Hubbardton/Sudbury

~~(k)(N)~~ Inman Pond, Fair Haven

~~(l)(O)~~ Lily Pond, Poultney

~~(m)(P)~~ Little Pond, Wells

~~(n)(Q)~~ Love's Marsh, Castleton

~~(o)(R)~~ Mill Pond (Parson's Mill Pond), Benson

- ~~(p)~~(S) Northeast Developer's Pond, Wells
- ~~(q)~~(T) Old Marsh Pond, Fair Haven
- (U) Perch Pond, Benson
- ~~(r)~~(V) Pine Pond, Castleton
- ~~(s)~~(W) Poultney River from Carvers Falls in West Haven to its confluence with Lake Champlain
- ~~(t)~~(X) Sunrise Lake, Benson/Orwell

~~3. Otter Creek, Little Otter Creek and Lewis Creek Basin~~ (3) Otter Creek, Little Otter Creek, Lewis Creek (Basin 3)

- ~~(a)~~(A) All waters lying west of Vermont Route 22A and south of the City of Vergennes.
- ~~(b)~~(B) Brilyea East Pond, Addison
- ~~(c)~~(C) Brilyea West Pond, Addison
- ~~(d)~~(D) Chipman Lake (Tinmouth Pond), Tinmouth
- ~~(e)~~(E) Danby Pond, Danby
- ~~(f)~~ — East Creek Site I, Orwell
- ~~(g)~~(F) Fern Lake, Leicester
- ~~(h)~~(G) Lemon Fair River
- ~~(i)~~(H) Mud Pond, Leicester
- ~~(j)~~(I) Otter Creek from the outfall of the Proctor wastewater treatment facility in Proctor, to its confluence with Lake Champlain, except that portion between the Beldens Dam and the Huntington Falls Dam in New Haven/Weybridge.
- ~~(k)~~(J) Richville Pond, Shoreham
- ~~(l)~~(K) Stone Bridge Pond, Panton/Addison
- ~~(m)~~(L) Wallingford Pond, Wallingford

~~4. Lower Lake Champlain Basin~~

- ~~(a) Lake Champlain south of the Crown Point Bridge.~~
- ~~(b) Lake Champlain, between the Crown Point Bridge and the Ferrisburg-Charlotte town boundary, where depths are less than 25 feet at Low Lake Level (93 feet NGVD) — June 1, through September 30, only.~~
- ~~(c) Perch Pond, Benson~~

~~5. Upper Lake Champlain Basin~~ (4) Northern Lake Champlain (Basin 5)

~~(a)~~(A) All streams, creeks, and brooks ~~lying with~~ in Grand Isle County.

~~(b)~~(B) Lake Carmi, Franklin~~(c)~~

~~(c)~~(C) Lake Champlain, between the Ferrisberg-Charlotte town boundary and the Canadian boundary, where depths are less than 25 feet at Low Lake Level (93 feet NGVD) - June 1, through September 30, only.

~~(d)~~(D) Bartlett Brook, South Burlington

(E) Cutler Pond, Highgate

~~(e)~~(F) Englesby Brook, Burlington

(G) Holmes Creek, Charlotte,

~~(f)~~(H) Indian Brook, Colchester from Vermont Routes 2 & 7 to its confluence with Lake Champlain,

~~(g)~~(I) Jewett Brook, St. Albans Town

(J) Kimball Brook, Ferrisburgh

(K) Lake Iroquois, Hinesburg/Williston

~~(h)~~(L) LaPlatte River from its confluence with Patrick Brook in Hinesburg extending downstream to the Spear Street extension bridge in Charlotte annually from the period June 1, through September 30, only.

~~(i)~~(M) Long Pond, Milton

~~(j)~~(N) Lower Lake, (Lake Sunset), Hinesburg

~~(k)~~(O) Malletts Creek, Colchester, from Vermont Routes 2 & 7 to its confluence with Lake Champlain,

~~(l)~~(P) McCabes Brook, Shelburne

(Q) Milton Pond, Milton

~~(m)~~(R) Mud Creek Pond, Alburg

~~(n)~~(S) Murr (Monroe) Brook, Shelburne

~~(o)~~(T) Pond Brook, Colchester

(U) Potash Brook, South Burlington

(V) Rock River from the Canadian boundary to its confluence with Lake Champlain,

~~(p)~~(W) Round Pond, Milton

~~(q)~~(X) Rugg Brook, Georgia

(Y) St. Albans Reservoir (N), Fairfax

~~(z)~~(Z) Stevens Brook, St. Albans

(AA) Trout Brook, Milton

~~6. Missisquoi Basin (5) Missisquoi (Basin 6)~~

~~(a)~~(A) Metcalf Pond, Fletcher

~~(b)~~(B) Fairfield Pond, Fairfield

~~(c)~~(C) Fairfield Swamp Pond, Fairfield

~~(d)~~(D) Missisquoi River from the outfall of the Enosburg Falls wastewater treatment facility to the Swanton Dam Swanton.

~~7. Lamoille Basin (6) Lamoille (Basin 7)~~

~~(a)~~(A) Arrowhead Mountain Lake, Milton/Georgia

~~(b)~~(B) Flagg Pond, Wheelock

~~(c)~~(C) Halfman Pond, Fletcher

~~(d)~~(D) Hardwick Lake, Hardwick

~~(e)~~(E) Horse Pond, Greensboro

~~(f)~~(F) Lake Elmore, Elmore

~~(g)~~(G) Lamoille River from the Peterson Dam in Milton to its confluence with Lake Champlain - June 1, through September 30, only.

~~(h)~~(H) Long Pond (Belvidere Pond), Eden

~~(i)~~(I) Long Pond, Greensboro

~~(j)~~(J) Tuttle Pond, Hardwick

~~(k)~~(K) Wapanaki Lake, Wolcott

~~8. Winooski Basin (7) Winooski (Basin 8)~~

~~(a)~~(A) Berlin Pond, Berlin

~~(b)~~(B) Bliss Pond, Calais

~~(c)~~(C) Coits Pond, Cabot

~~(d)~~(D) Cranberry Meadow Pond, Woodbury

~~(e)~~(E) Curtis Pond, Calais

~~(f)~~(F) Gillett Pond, Richmond

~~(g)~~(G) Harwood Pond, Elmore

- ~~(h)~~(H) Molly's Pond, Cabot
- ~~(i)~~(I) North Montpelier Pond, East Montpelier/Calais
- ~~(j)~~(J) Richmond Pond, Richmond
- ~~(k)~~(K) Shelburne Pond, Shelburne
- ~~(l)~~(L) Sodom Pond, East Montpelier/Calais
- ~~(m)~~(M) Valley Lake (Dog Pond), Woodbury
- ~~(n)~~(N) Winooski River from Green Mountain Power Corporation #19, in Essex/Williston to its confluence with Lake Champlain – June 1, through September 30, only.

~~9. White River Basin~~ (8) White River (Basin 9)

- ~~(a)~~(A) Lamson Pond, Brookfield
- ~~(b)~~(B) Silver Lake, Barnard

~~10. Ottawaquechee, Black Basin~~ (9) Ottawaquechee, Black (Basins 10 & 13)

- ~~(a)~~(A) Black River from the Lovejoy Dam in Springfield to its confluence with the Connecticut River - June 1, through September 30, only.
- ~~(b)~~(B) Deweys Mill Pond, Hartford
- ~~(c)~~(C) Lake Ninevah, Mount Holly
- ~~(d)~~(D) Lake Pinneo, Hartford
- ~~(e)~~(E) Lake Runnemedede (Evert's Pond), Windsor
- (F) North Hartland Reservoir, Hartland/Hartford
- ~~(f)~~(G) North Springfield Reservoir, Springfield/Weathersfield
- ~~(g)~~(H) Ottawaquechee River from the North Hartland Dam in Hartland to its confluence with the Connecticut River.

~~11. West, Williams, and Saxtons Basin~~ (10) West, Williams, Saxtons (Basins 11 & 13)

- ~~(a)~~(A) Burbee Pond, Windham
- ~~(b)~~(B) Cole Pond, Jamaica
- ~~(c)~~(C) Lily Pond, Londonderry
- ~~(d)~~(D) Lowell Lake, Londonderry
- (E) Mindards Pond, Rockingham

~~12. Deerfield Basin (11) Deerfield (Basins 12 & 13)~~

- ~~(a)~~(A) Gates Pond, Whitingham
- ~~(b)~~(B) Grout Pond, Stratton
- ~~(c)~~(C) Howe Pond, Readsboro
- ~~(d)~~(D) Jacksonville Pond, Whitingham
- ~~(e)~~(E) Lily Pond, Vernon
- (F) North Pond, Whitingham
- ~~(f)~~(G) Sadawaga Pond, Whitingham
- ~~(g)~~(H) Shippee Pond, Whitingham

~~13. Lower Connecticut, Mill Brook Basin~~

- ~~(a)~~ Lake Runnemedede (Evert's Pond), Windsor
- ~~(b)~~ Lily Pond, Vernon
- ~~(c)~~ Mindards Pond, Rockingham

~~14. Stevens, Wells, Waits, Ompompanoosuc Basin (12) Stevens, Wells, Waits, Ompompanoosuc (Basins 14 & 16)~~

- ~~(a)~~(A) Halls Lake, Newbury
- (B) Harriman Pond, Newbury
- (C) Lake Abenaki, Thetford
- (D) Lake Morey, Fairlee
- (E) Lower Symes Pond, Ryegate
- ~~(b)~~(F) Ticklenaked Pond, Ryegate
- ~~(c)~~(G) Waits River from the CVPS Dam in Bradford to its confluence with the Connecticut River - June 1, to September 30.

~~15. Passumpsic Basin (13) Passumpsic (Basin 15)~~

- ~~(a)~~(A) Bruce Pond, Sheffield
- ~~(b)~~(B) Chandler, Wheelock
- ~~(c)~~(C) Keiser Pond, Peacham/Danville

~~16. Upper Connecticut, Nulhegan, Willard Stream, Paul Stream Basin (14) Upper Connecticut, Nulhegan, Willard Stream, Paul Stream (Basin 16)~~

- ~~(a)~~(A) Dennis Pond, Brunswick
- ~~(b)~~ Halls Lake, Newbury
- ~~(c)~~ Harriman Pond, Newbury
- ~~(d)~~ Lake Morey, Fairlee
- ~~(e)~~ Lower Symes Pond, Ryegate
- ~~(f)~~(B) Stevens Pond, Maidstone

~~17. Lake Memphremagog, Black, Barton, Clyde, Coaticook, Basin (15) Lake Memphremagog, Black, Barton, Clyde, Coaticook (Basin 17)~~

- ~~(a)~~(A) Daniels Pond, Glover
- ~~(b)~~(B) Lake Derby, Derby
- ~~(c)~~(C) Long Pond, Sheffield
- ~~(d)~~(D) Little Hosmer Pond, Craftsbury
- ~~(e)~~(E) Mud Pond, Craftsbury
- ~~(f)~~(F) Mud Pond, (North) Morgan
- ~~(g)~~(G) Tildy's Pond (Clark Pond), Glover
- ~~(h)~~(H) Toad Pond, Charleston
- ~~(i)~~(I) Turtle Pond, Holland

~~B. Cold Water Fish Habitat~~ § A-02 Cold Water Fish Habitat

- ~~1.~~(a) All waters not designated as warm water fish habitat ~~by subsection A~~ under § A-01 of this appendix are hereby designated as cold water fish habitat for purposes of these rules.
- ~~2.~~(b) The following wetlands are designated as cold water fish habitat:
 - ~~(a)~~(1) Those wetlands adjacent to the Dog River and its tributaries from the headwaters of the Dog River to the point where it first crosses State Aid highway #62 in Roxbury, a distance of approximately 1.5 miles.
 - ~~(b)~~(2) Those wetlands adjacent to the headwaters of the Winhall River and its tributaries on the east and west side from the outlet of Stratton Pond to the Stratton-Winhall boundary, a distance of approximately 2.0 miles.
 - ~~(c)~~(C) Those wetlands adjacent to the Batten Kill River from a point .75 miles north of East Dorset and extending to its confluence with Dufresne Pond in Manchester, a distance of approximately 5.5 miles.

~~(d)~~(D) Those wetlands adjacent to the New Haven River and its tributaries from its confluence with Blue Bank Brook in Lincoln upstream to the headwaters of the respective tributaries, a distance of approximately 1.75 miles.

~~Appendix B—Phosphorus Criteria §3-01(A)(2)(c), Description of Lake Champlain and Lake Memphremagog segments.~~ Appendix B. DESCRIPTION OF LAKE CHAMPLAIN AND LAKE MEMPHREMAGOG SEGMENTS FOR APPLICATION OF PHOSPHORUS CRITERIA

<u>Segment</u>	<u>Description</u>
Lake Champlain	
Missisquoi Bay	Area north of East Alburg <u>Alburgh</u> (Route 78) bridge and south of the international border.
Isle La Motte	Area within Vermont waters west of Grand Isle and North Hero Islands, and north of a line from Cumberland Head, NY to Wilcox Point on Grand Isle.
St. Albans Bay	Area northeast of a line from Hathaway Point to Lime Rock Point.
Northeast Arm	Area within Vermont Waters <u>waters</u> east of Grand Isle and North Hero Islands, and north of the Sandbar Bridge, excluding St. Albans Bay, and including the large bays on Grand Isle and North Hero.
Malletts Bay	Area south of Sandbar Bridge and east of the causeway from Colchester Point to Grand Isle.
Main Lake	Area within Vermont waters south of a line from Cumberland Head, NY to Wilcox Point on Grand Isle, and north of a line from Split Rock Point, NY to Thompsons Point, VT, excluding Malletts Bay, Burlington Bay and Shelburne Bay.
Burlington Bay	Area east of a line from Lone Rock Point to Oakledge.

Shelburne Bay	Area south of a line from Shelburne Point to Red Rock Point.
Otter Creek	Area within Vermont waters south of a line from Split Rock Point, NY to Thompsons Point, VT, and north of a line from Rock Harbor, NY to Basin Harbor, VT.
Port Henry	Area within Vermont waters south of a line from Rock Harbor, NY to Basin Harbor, VT, and north of Crown Point Bridge.
South Lake A	Area within Vermont waters south of Crown Point Bridge and north Benson Landing.
South Lake B	Area within Vermont waters south of Benson Landing.
Lake Memphremagog	
Main Lake	Area within Vermont waters north of the Route 5 Bridge.
South Bay	Area south of the Route 5 bridge and north of the mouth of the Barton River.

Appendix C: Water Quality Criteria for the Protection of Human Health and the Aquatic Biota Appendix C. WATER QUALITY CRITERIA FOR THE PROTECTION OF HUMAN HEALTH AND AQUATIC BIOTA

Criteria are in micrograms per liter (µg/l - parts per billion) unless indicated otherwise.

Compound	FR Cite/Source	CAS Number	Protection of Human Health			Protection of Aquatic Biota	
			Tox Class	Consumption of Water & Organisms	Consumption of Organisms Only	Maximum Allowable Concentration - Acute Criteria ^a .	Average Allowable Concentration - Chronic Criteria ^a .
<i>Toxic Metals</i>							
Antimony	65FR66443	7440360	TT	5.6	640	---	---
Arsenic	65FR31682	7440382	A	0.02 ^g	1.5 ^g	340	150
Cadmium ^{d. e.}	65FR31682 81FR19176 EPA 820-R-16-002	7440439	TT	---	---	1.03 <u>0.94</u>	0.15 <u>0.43</u>
Chromium (VI) ^{d.}	65FR31682	18540299	TT	---	---	16	11
Chromium (III) ^{d. e.}	EPA820/B-96-001	16065831	TT	---	---	322	42
Copper ^{d. e.}	65FR31682	7440508	TT	---	---	7.0	4.95
Cyanide	EPA820/B-96-001 68FR75510 80FR36986-02 EPA 820-R-15-031	57125	TT	140 <u>4</u>	140 <u>400</u>	22 ⁿ	5.2 ⁿ
Iron ^{c.}	EPA 440/5-86-001	7439896	TT	300	---	---	1,000

~~Appendix C: Water Quality Criteria for the Protection of Human Health and the Aquatic Biota~~ Appendix C. WATER QUALITY CRITERIA FOR THE PROTECTION OF HUMAN HEALTH AND AQUATIC BIOTA

Criteria are in micrograms per liter (µg/l - parts per billion) unless indicated otherwise.

Compound	FR Cite/Source	CAS Number	Protection of Human Health			Protection of Aquatic Biota	
			Tox Class	Consumption of Water & Organisms	Consumption of Organisms Only	Maximum Allowable Concentration - Acute Criteria ^a .	Average Allowable Concentration - Chronic Criteria ^a .
Lead ^{d.e.}	65FR31682	7439921	TT	---	---	30.1	1.17
Mercury	62FR42160 EPA 440/5-86-001	7439976	TT/BC	---	---	1.4 ^{d.f.}	0.012 (1986)
Methylmercury	EPA823-R-01-001	22967926	---	---	0.3 mg/kg ^l .	---	---
Nickel ^{d.e.}	65FR31682	7440020	TT	610	4,600	260	29
Selenium	62FR42160 65FR31682 65FR66443	7782492	TT	170	4200	i.	5
Silver ^{d.e.}	65FR31682	7440224	TT	---	---	1.02	---
Thallium	68FR75510	7440280	TT	0.24	0.47	---	---
Zinc ^{d.e.}	65FR31682	7440666	TT	---	---	65	65

Appendix C: Water Quality Criteria for the Protection of Human Health and the Aquatic Biota Appendix C. WATER QUALITY CRITERIA FOR THE PROTECTION OF HUMAN HEALTH AND AQUATIC BIOTA

Criteria are in micrograms per liter (µg/l - parts per billion) unless indicated otherwise.

Compound	FR Cite/Source	CAS Number	Protection of Human Health			Protection of Aquatic Biota	
			Tox Class	Consumption of Water & Organisms	Consumption of Organisms Only	Maximum Allowable Concentration - Acute Criteria ^a .	Average Allowable Concentration - Chronic Criteria ^a .
<i>Volatile Organic Compounds</i>							
Acrolein	74FR27535 74FR46587 <u>80FR36986-02</u> EPA 820-R-15-003	107028	TT	6- <u>3</u>	9 <u>400</u>	3	3
Acrylonitrile	65FR66443 <u>80FR36986-02</u> EPA 820-R-15-004	107131	C	0.051 ^b - <u>0.061</u>	0.25 ^b - <u>7.0</u>	---	---
Benzene	IRIS 01/19/00 65FR66443 <u>80FR36986-02</u> EPA 820-R-15-009	71432	A	2.2 ^b - <u>2.1</u>	51 ^b - <u>58</u>	---	---
Bromoform	65FR66443 <u>80FR36986-02</u> EPA 820-R-15-021	75252	C	4.3 ^b - <u>7.0</u>	140 ^b - <u>120</u>	---	---

~~Appendix C: Water Quality Criteria for the Protection of Human Health and the Aquatic Biota~~ Appendix C. WATER QUALITY CRITERIA FOR THE PROTECTION OF HUMAN HEALTH AND AQUATIC BIOTA

Criteria are in micrograms per liter (µg/l - parts per billion) unless indicated otherwise.

Compound	FR Cite/Source	CAS Number	Protection of Human Health			Protection of Aquatic Biota	
			Tox Class	Consumption of Water & Organisms	Consumption of Organisms Only	Maximum Allowable Concentration - Acute Criteria ^a .	Average Allowable Concentration - Chronic Criteria ^a .
Carbon Tetrachloride	65FR66443 80FR36986-02 <u>EPA 820-R-15-023</u>	56235	C	0.23 ^b -0.4	4.6 ^b -5	---	---
Chlorodibromomethane	65FR66443 80FR36986-02 <u>EPA 820-R-15-026</u>	124481	C	0.40 ^b -0.80	13 ^b -21	---	---
Chloroform	62FR42160 80FR36986-02 <u>EPA 820-R-15-027</u>	67663	C	5.7-60	470-2,000	---	---
Dichlorobromomethane	65FR66443 80FR36986-02 <u>EPA 820-R-15-033</u>	75274	C	0.55 ^b -0.95	17 ^b -27	---	---
1,2-Dichloroethane	65FR66443 80FR36986-02 <u>EPA 820-R-15-075</u>	107062	C	0.38 ^b -9.9	37 ^b -650	---	---

~~Appendix C: Water Quality Criteria for the Protection of Human Health and the Aquatic Biota~~ Appendix C. WATER QUALITY CRITERIA FOR THE PROTECTION OF HUMAN HEALTH AND AQUATIC BIOTA

Criteria are in micrograms per liter (µg/l - parts per billion) unless indicated otherwise.

Compound	FR Cite/Source	CAS Number	Protection of Human Health			Protection of Aquatic Biota	
			Tox Class	Consumption of Water & Organisms	Consumption of Organisms Only	Maximum Allowable Concentration - Acute Criteria ^a .	Average Allowable Concentration - Chronic Criteria ^a .
1,1-Dichloroethylene	68FR75510 <u>80FR36986-02</u> EPA 820-R-15-071	75354	C	330- <u>300</u>	7,100- <u>3,000</u>	---	---
1,2-Dichloropropane	65FR66443 <u>80FR36986-02</u> EPA 820-R-15-076	78875	---	0.50 ⁺ - <u>0.90</u>	15 ⁺ - <u>31</u>	---	---
1,3-Dichloropropylene	68FR75510 <u>80FR36986-02</u> EPA 820-R-15-080	542756	TT	0.34- <u>0.27</u>	21- <u>12</u>	---	---
Ethylbenzene	68FR75510 <u>80FR36986-02</u> EPA 820-R-15-042	100414	TT	530- <u>68</u>	2,100- <u>130</u>	---	---
Methyl Bromide	65FR66443 <u>80FR36986-02</u> EPA 820-R-15-056	74839	TT	47 ⁺ - <u>100</u>	1,500 ⁺ - <u>10,000</u>	---	---

~~Appendix C: Water Quality Criteria for the Protection of Human Health and the Aquatic Biota~~ Appendix C. WATER QUALITY CRITERIA FOR THE PROTECTION OF HUMAN HEALTH AND AQUATIC BIOTA

Criteria are in micrograms per liter (µg/l - parts per billion) unless indicated otherwise.

Compound	FR Cite/Source	CAS Number	Protection of Human Health			Protection of Aquatic Biota	
			Tox Class	Consumption of Water & Organisms	Consumption of Organisms Only	Maximum Allowable Concentration - Acute Criteria ^a .	Average Allowable Concentration - Chronic Criteria ^a .
Methylene Chloride	65FR66443 <u>80FR36986-02</u> EPA 820-R-15-057	75092	C	4.6 ^h - <u>20</u>	590 ^h - <u>1,000</u>	---	---
Monochlorobenzene	68FR75510 <u>80FR36986-02</u> EPA 820-R-15-025	108907	TT	130 ^h - <u>100</u>	1,600 ^h - <u>800</u>	---	---
1,1,2,2-Tetrachloroethane	65FR66443 <u>80FR36986-02</u> EPA 820-R-15-069	79345	C/BC	0.17 ^h - <u>0.2</u>	4.0 ^h - <u>11-3</u>	---	---
Tetrachloroethylene	65FR66443 <u>80FR36986-02</u> EPA 820-R-15-063	127184	C	0.69- <u>10</u>	3.3- <u>29</u>	---	---
Toluene	68FR75510 <u>80FR36986-02</u> EPA 820-R-15-064	108883	TT	1,300- <u>57</u>	15,000 ^h - <u>520</u>	---	---

Appendix C: Water Quality Criteria for the Protection of Human Health and the Aquatic Biota Appendix C. WATER QUALITY CRITERIA FOR THE PROTECTION OF HUMAN HEALTH AND AQUATIC BIOTA

Criteria are in micrograms per liter (µg/l - parts per billion) unless indicated otherwise.

Compound	FR Cite/Source	CAS Number	Protection of Human Health			Protection of Aquatic Biota	
			Tox Class	Consumption of Water & Organisms	Consumption of Organisms Only	Maximum Allowable Concentration - Acute Criteria ^a .	Average Allowable Concentration - Chronic Criteria ^a .
1,2-Trans-Dichloroethylene (DCE)	68FR75510 <u>80FR36986-02</u> EPA 820-R-15-078	156605	---	140-100	10,000-4,000	---	---
1,1,1-Trichloroethane	<u>80FR36986-02</u> EPA 820-R-15-068	71556	---	10,000	200,000		
1,1,2-Trichloroethane	65FR66443 <u>80FR36986-02</u> EPA 820-R-15-070	79005	C	0.59 ^b -0.55	16 ^b -8.9	---	---
Trichloroethylene (TCE)	65FR66443 <u>80FR36986-02</u> EPA 820-R-15-070	79016	C	2.5-0.6	30-7	---	---
<i>Acid Organic Compounds</i>							
Vinyl Chloride	68FR75510 <u>80FR36986-02</u> EPA 820-R-15-067	75014	C	0.025-0.022	2.4-1.6	---	---

~~Appendix C: Water Quality Criteria for the Protection of Human Health and the Aquatic Biota~~ Appendix C. WATER QUALITY CRITERIA FOR THE PROTECTION OF HUMAN HEALTH AND AQUATIC BIOTA

Criteria are in micrograms per liter (µg/l - parts per billion) unless indicated otherwise.

Compound	FR Cite/Source	CAS Number	Protection of Human Health			Protection of Aquatic Biota	
			Tox Class	Consumption of Water & Organisms	Consumption of Organisms Only	Maximum Allowable Concentration - Acute Criteria ^a .	Average Allowable Concentration - Chronic Criteria ^a .
2-Chlorophenol	65FR66443 <u>80FR36986-02</u> EPA 820-R-15-089	95578	---	81 ^h - <u>30</u>	150 ^h - <u>800</u>	---	---
2,4-Dichlorophenol	65FR66443 <u>80FR36986-02</u> EPA 820-R-15-084	120832	TT	77 ^h - <u>10</u>	290 ^h - <u>60</u>	---	---
2,4-Dimethylphenol	65FR66443 <u>80FR36986-02</u> EPA 820-R-15-085	105679	---	380 ^h - <u>100</u>	850 ^h - <u>3,000</u>	---	---
<u>Dinitrophenols</u>	<u>80FR36986-02</u> EPA 820-R-15-038	25550587	TT	<u>10</u>	<u>1,000</u>		
2,4 Dinitrophenol	65FR66443 <u>80FR36986-02</u> EPA 820-R-15-086	51285	TT	69 ^h - <u>10</u>	5,300 ^h - <u>300</u>	---	---

~~Appendix C: Water Quality Criteria for the Protection of Human Health and the Aquatic Biota~~ Appendix C. WATER QUALITY CRITERIA FOR THE PROTECTION OF HUMAN HEALTH AND AQUATIC BIOTA

Criteria are in micrograms per liter (µg/l - parts per billion) unless indicated otherwise.

Compound	FR Cite/Source	CAS Number	Protection of Human Health			Protection of Aquatic Biota	
			Tox Class	Consumption of Water & Organisms	Consumption of Organisms Only	Maximum Allowable Concentration - Acute Criteria ^a .	Average Allowable Concentration - Chronic Criteria ^a .
2-Methyl-4,6-Dinitrophenol	65FR66443 <u>80FR36986-02</u> EPA 820-R-15-090	534521	TT	13-2	280-30	---	---
<u>Pentachlorobenzene</u>	<u>80FR36986-02</u>	<u>608935</u>	<u>BC</u>	<u>0.1</u>	<u>0.1</u>		
Pentachlorophenol	65FR31682 65FR66443 <u>80FR36986-02</u> EPA 820-R-15-060	87865	C/BC	0.27 ^b -0.03	3.0 ^b -0.04	19 ^k	15 ^k
Phenol	74FR27535 <u>80FR36986-02</u> EPA 820-R-15-061	108952	TT	40,000-4,000	860,000-300,000	---	---
Nonylphenol	EPA-822-F05-003	84852153	C/BC	---	---	28	6.6

~~Appendix C: Water Quality Criteria for the Protection of Human Health and the Aquatic Biota~~ Appendix C. WATER QUALITY CRITERIA FOR THE PROTECTION OF HUMAN HEALTH AND AQUATIC BIOTA

Criteria are in micrograms per liter (µg/l - parts per billion) unless indicated otherwise.

Compound	FR Cite/Source	CAS Number	Protection of Human Health			Protection of Aquatic Biota	
			Tox Class	Consumption of Water & Organisms	Consumption of Organisms Only	Maximum Allowable Concentration - Acute Criteria ^a .	Average Allowable Concentration - Chronic Criteria ^a .
2,4,6-Trichlorophenol	65FR66443 <u>80FR36986-02</u> EPA 820-R-15-083	88062	C/BC	1.4 ^h 1.5	2.4 ^h -2.8	---	---
<i>Base Neutral Compounds</i>							
Acenaphthene	65FR66443 <u>80FR36986-02</u> EPA 820-R-15-002	83329	---	670 ^h 70	990 ^h 90	---	---
Anthracene	65FR66443 <u>80FR36986-02</u> EPA 820-R-15-008	120127	TT/BC	8,300 ^h -300	40,000 ^h -400	---	---
Benzidine	65FR66443 <u>80FR36986-02</u> EPA 820-R-15-010	92875	A	0.000086 ^h 0.00014	0.00020 ^h -0.011	---	---

~~Appendix C: Water Quality Criteria for the Protection of Human Health and the Aquatic Biota~~ Appendix C. WATER QUALITY CRITERIA FOR THE PROTECTION OF HUMAN HEALTH AND AQUATIC BIOTA

Criteria are in micrograms per liter (µg/l - parts per billion) unless indicated otherwise.

Compound	FR Cite/Source	CAS Number	Protection of Human Health			Protection of Aquatic Biota	
			Tox Class	Consumption of Water & Organisms	Consumption of Organisms Only	Maximum Allowable Concentration - Acute Criteria ^a .	Average Allowable Concentration - Chronic Criteria ^a .
Benzo(a)Anthracene	65FR66443 <u>80FR36986-02</u> EPA 820-R-15-011	56553	C/BC	0.0038 ^h -0.0012	0.018 ^h -0.0013	---	---
Benzo(a)Pyrene	65FR66443 <u>80FR36986-02</u> EPA 820-R-15-012	50328	C/BC	0.0038 ^h -0.00012	0.018 ^h -0.00013	---	---
Benzo(b)Fluoranthene	65FR66443 <u>80FR36986-02</u> EPA 820-R-15-013	205992	C/BC	0.0038 ^h -0.0012	0.018 ^h -0.0013	---	---
Benzo(k)Fluoranthene	65FR66443 <u>80FR36986-02</u> EPA 820-R-15-014	207089	C/CB	0.0038 ^h -0.012	0.018 ^h -0.013	---	---
Bis(Chloromethyl) Ether (BCME)	<u>80FR36986-02</u> EPA 820-R-15-017	542881	C	0.00015	0.017		

~~Appendix C: Water Quality Criteria for the Protection of Human Health and the Aquatic Biota~~ Appendix C. WATER QUALITY CRITERIA FOR THE PROTECTION OF HUMAN HEALTH AND AQUATIC BIOTA

Criteria are in micrograms per liter (µg/l - parts per billion) unless indicated otherwise.

Compound	FR Cite/Source	CAS Number	Protection of Human Health			Protection of Aquatic Biota	
			Tox Class	Consumption of Water & Organisms	Consumption of Organisms Only	Maximum Allowable Concentration - Acute Criteria ^a .	Average Allowable Concentration - Chronic Criteria ^a .
Bis(2-Ethylhexyl)Phthalate	65FR66443 80FR36986-02 EPA 820-R-15-020	117817	C/BC	1.2 ^h 0.32	2.2 ^h 0.37	---	---
Butylbenzyl Phthalate ^w	IRIS-02/01/93 80FR36986-02 EPA 820-R-15-022	85687	C/BC	1,500 ^h 0.10	1,900 ^h 0.10	---	---
Chloroethyl ether (Bis-2)	65FR66443 80FR36986-02 EPA 820-R-15-018	111444	C	0.031 ^h 0.030	0.53 ^h - 2.2	---	---
Chloroisopropyl ether(Bis-2)	65FR66443 80FR36986-02 EPA 820-R-15-019	108601	TT	1,400 ^h 200	65,000 ^h 4,000	---	---
2-Chloronaphthalene	80FR36986-02 EPA 820-R-15-088	91587	---	800	1,000		

~~Appendix C: Water Quality Criteria for the Protection of Human Health and the Aquatic Biota~~ Appendix C. WATER QUALITY CRITERIA FOR THE PROTECTION OF HUMAN HEALTH AND AQUATIC BIOTA

Criteria are in micrograms per liter (µg/l - parts per billion) unless indicated otherwise.

Compound	FR Cite/Source	CAS Number	Protection of Human Health			Protection of Aquatic Biota	
			Tox Class	Consumption of Water & Organisms	Consumption of Organisms Only	Maximum Allowable Concentration - Acute Criteria ^a .	Average Allowable Concentration - Chronic Criteria ^a .
Chrysene	65FR66443 <u>80FR36986-02</u> EPA 820-R-15-030	218019	C/BC	0.0038 ^h 0.12	0.048 ^h 0.13	---	---
Dibenzo(a,h)Anthracene	65FR66443 <u>80FR36986-02</u> EPA 820-R-15-032	53703	C/BC	0.0038 ^h 0.00012	0.048 ^h 0.00013	---	---
1,2-Dichlorobenzene	68FR75510 <u>80FR36986-02</u> EPA 820-R-15-074	95501	TT/BC	420 1,000	1,300 3,000	---	---
1,3-Dichlorobenzene	65FR66443 <u>80FR36986-02</u> EPA 820-R-15-079	541731	TT/BC	320 7	960 10	---	---
1,4-Dichlorobenzene	68FR75510 <u>80FR36986-02</u> EPA 820-R-15-081	106467	TT/BC	63 300	190 900	---	---

Appendix C: Water Quality Criteria for the Protection of Human Health and the Aquatic Biota Appendix C. WATER QUALITY CRITERIA FOR THE PROTECTION OF HUMAN HEALTH AND AQUATIC BIOTA

Criteria are in micrograms per liter (µg/l - parts per billion) unless indicated otherwise.

Compound	FR Cite/Source	CAS Number	Protection of Human Health			Protection of Aquatic Biota	
			Tox Class	Consumption of Water & Organisms	Consumption of Organisms Only	Maximum Allowable Concentration - Acute Criteria ^a .	Average Allowable Concentration - Chronic Criteria ^a .
3,3'-Dichlorobenzidine	65FR66443 <u>80FR36986-02</u> EPA 820-R-15-091	91941	C/BC	0.021 ^h -0.049	0.028 ^h - 0.15	---	---
Diethyl Phthalate	65FR66443 <u>80FR36986-02</u> EPA 820-R-15-035	84662	TT	17,000 ^h - 600	44,000 ^h - 600	---	---
Dimethyl Phthalate	65FR66443 <u>80FR36986-02</u> EPA 820-R-15-036	131113	TT	270,000- 2,000	1,100,000- 2,000	---	---
Di-n-butyl Phthalate	65FR66443 <u>80FR36986-02</u> EPA 820-R-15-037	84742	TT/BC	2,000- 20	4,500- 30	---	---
2,4-Dinitrotoluene	65FR66443 <u>80FR36986-02</u> EPA 820-R-15-087	121142	C	0.11- 0.049	3-4- 1.7	---	---

~~Appendix C: Water Quality Criteria for the Protection of Human Health and the Aquatic Biota~~ Appendix C. WATER QUALITY CRITERIA FOR THE PROTECTION OF HUMAN HEALTH AND AQUATIC BIOTA

Criteria are in micrograms per liter (µg/l - parts per billion) unless indicated otherwise.

Compound	FR Cite/Source	CAS Number	Protection of Human Health			Protection of Aquatic Biota	
			Tox Class	Consumption of Water & Organisms	Consumption of Organisms Only	Maximum Allowable Concentration - Acute Criteria ^a .	Average Allowable Concentration - Chronic Criteria ^a .
1,2-Diphenylhydrazine	65FR66443 <u>80FR36986-02</u> EPA 820-R-15-077	122667	C	0.036 ^h -0.03	0.2 ^h	---	---
Fluoranthene	65FR66443 <u>80FR36986-02</u> EPA 820-R-15-043	206440	TT/BC	130 ^h -20	140 ^h -20	---	---
Fluorene	65FR66443 <u>80FR36986-02</u> EPA 820-R-15-044	86737	TT/BC	4,100 ^h -50	5,300 ^h -70	---	---
Hexachlorobenzene	65FR66443 <u>80FR36986-02</u> EPA 820-R-15-048	118741	C/BC	0.00028-0.000079	0.00029-0.000079	---	---
Hexachlorobutadiene	65FR66443 <u>80FR36986-02</u> EPA 820-R-15-049	87683	C/BC	0.44 ^h -0.01	18 ^h -0.01	---	---

Appendix C: Water Quality Criteria for the Protection of Human Health and the Aquatic Biota Appendix C. WATER QUALITY CRITERIA FOR THE PROTECTION OF HUMAN HEALTH AND AQUATIC BIOTA

Criteria are in micrograms per liter (µg/l - parts per billion) unless indicated otherwise.

Compound	FR Cite/Source	CAS Number	Protection of Human Health			Protection of Aquatic Biota	
			Tox Class	Consumption of Water & Organisms	Consumption of Organisms Only	Maximum Allowable Concentration - Acute Criteria ^a .	Average Allowable Concentration - Chronic Criteria ^a .
Hexachlorocyclohexane (HCH) -Technical	<u>80FR36986-02</u> EPA 820-R-15-050	<u>608731</u>	C	<u>0.0066</u>	<u>0.010</u>		
Hexachlorocyclopentadiene	<u>68FR75510</u> <u>80FR36986-02</u> EPA 820-R-15-051	77474	TT/BC	<u>40⁻⁴</u>	<u>1,100⁻⁴</u>	---	---
Hexachloroethane	<u>65FR66443</u> <u>80FR36986-02</u> EPA 820-R-15-052	67721	C/BC	<u>1.4[±] 0.1</u>	<u>3.3[±] 0.1</u>	---	---
Indeno(1,2,3-cd) Pyrene	<u>65FR66443</u> <u>80FR36986-02</u> EPA 820-R-15-053	193395	C/BC	<u>0.0038[±] 0.0012</u>	<u>0.018[±] 0.0013</u>	---	---
Isophorone	<u>65FR66443</u> <u>80FR36986-02</u> EPA 820-R-15-054	78591	TT	<u>35[±] 34</u>	<u>960[±] 1,800</u>	---	---

Appendix C: Water Quality Criteria for the Protection of Human Health and the Aquatic Biota Appendix C. WATER QUALITY CRITERIA FOR THE PROTECTION OF HUMAN HEALTH AND AQUATIC BIOTA

Criteria are in micrograms per liter (µg/l - parts per billion) unless indicated otherwise.

Compound	FR Cite/Source	CAS Number	Protection of Human Health			Protection of Aquatic Biota	
			Tox Class	Consumption of Water & Organisms	Consumption of Organisms Only	Maximum Allowable Concentration - Acute Criteria ^a .	Average Allowable Concentration - Chronic Criteria ^a .
<u>3-Methyl-4-Chlorophenol</u>	<u>80FR36986-02</u> <u>EPA 820-R-15-092</u>	<u>59507</u>	---	<u>500</u>	<u>2,000</u>		
Nitrobenzene	<u>65FR66443</u> <u>80FR36986-02</u> <u>EPA 820-R-15-058</u>	98953	TT	<u>17^h-10</u>	<u>690^h-600</u>	---	---
N-Nitrosodimethylamine	<u>65FR66443</u>	62759	C	0.00069 ^h	3.0 ^h	---	---
N-Nitrosodi-n-Propylamine	<u>65FR66443</u>	621647	---	0.0050 ^h	0.51 ^h	---	---
N-Nitrosodiphenylamine	<u>65FR66443</u>	86306	C	3.3 ^h	6.0 ^h	---	---
Pyrene	<u>68FR75510</u> <u>80FR36986-02</u> <u>EPA 820-R-15-062</u>	129000	TT/BC	<u>830^h-20</u>	<u>4,000^h-30</u>	---	---
<u>1,2,4,5-Tetrachlorobenzene</u>	<u>80FR36986-02</u> <u>EPA 820-R-15-073</u>	<u>95943</u>	TT	<u>0.03</u>	<u>0.03</u>		

~~Appendix C: Water Quality Criteria for the Protection of Human Health and the Aquatic Biota~~ Appendix C. WATER QUALITY CRITERIA FOR THE PROTECTION OF HUMAN HEALTH AND AQUATIC BIOTA

Criteria are in micrograms per liter (µg/l - parts per billion) unless indicated otherwise.

Compound	FR Cite/Source	CAS Number	Protection of Human Health			Protection of Aquatic Biota	
			Tox Class	Consumption of Water & Organisms	Consumption of Organisms Only	Maximum Allowable Concentration - Acute Criteria ^a .	Average Allowable Concentration - Chronic Criteria ^a .
1,2,4-Trichlorobenzene	68FR75510 <u>80FR36986-02</u> EPA 820-R-15-072	120821	---	<u>350.071</u>	<u>700.076</u>	---	---
<u>2,4,5-Trichlorophenol</u>	<u>80FR36986-02</u> EPA 820-R-15-082	<u>95954</u>	----	<u>300</u>	<u>600</u>		
<i>Pesticides/PCBs</i>							
Aldrin	65FR31682 65FR66443 <u>80FR36986-02</u> EPA 820-R-15-005	309002	C/BC	<u>0.000049^b</u> <u>0.00000077</u>	<u>0.000050^b</u> <u>0.00000077</u>	3.0 ^b	---
Carbaryl	EPA-820-R-12-007	63252	TT	---	---	2.1	2.1

~~Appendix C: Water Quality Criteria for the Protection of Human Health and the Aquatic Biota~~ Appendix C. WATER QUALITY CRITERIA FOR THE PROTECTION OF HUMAN HEALTH AND AQUATIC BIOTA

Criteria are in micrograms per liter (µg/l - parts per billion) unless indicated otherwise.

Compound	FR Cite/Source	CAS Number	Protection of Human Health			Protection of Aquatic Biota	
			Tox Class	Consumption of Water & Organisms	Consumption of Organisms Only	Maximum Allowable Concentration - Acute Criteria ^a .	Average Allowable Concentration - Chronic Criteria ^a .
Chlordane	65FR31682 65FR66443 80FR36986-02 EPA 820-R-15-024	57749	C/BC	0.00080 ^b - 0.00031	0.00081 ^b - 0.00032	2.4 ^b	.004 ^b
<u>Chorophenoxy Herbicide (2,4-D)</u>	80FR36986-02 EPA 820-R-15-028	94757	C	1,300	12,000		
<u>Chorophenoxy Herbicide (2,4,5-TP) [Silvex]</u>	80FR36986-02 EPA 820-R-15-029	93-72-1	C	100	400		
Chlorpyrifos ^c	EPA 440/5-86-001	2921882	---	---	---	0.083	0.041
4,4'-DDT	65FR31682 65FR66443 80FR36986-02 EPA 820-R-15-095	50293	C/BC	0.00022 ^b - 0.000030	0.00022 ^b - 0.000030	1.1 ^b	0.001 ^b

~~Appendix C: Water Quality Criteria for the Protection of Human Health and the Aquatic Biota~~ Appendix C. WATER QUALITY CRITERIA FOR THE PROTECTION OF HUMAN HEALTH AND AQUATIC BIOTA

Criteria are in micrograms per liter (µg/l - parts per billion) unless indicated otherwise.

Compound	FR Cite/Source	CAS Number	Protection of Human Health			Protection of Aquatic Biota	
			Tox Class	Consumption of Water & Organisms	Consumption of Organisms Only	Maximum Allowable Concentration - Acute Criteria ^a .	Average Allowable Concentration - Chronic Criteria ^a .
4,4'-DDE	65FR66443 <u>80FR36986-02</u> EPA 820-R-15-094	72559	C/BC	0.00022 ⁺ -0.000018	0.00022 ⁺ -0.000018	---	---
4,4'-DDD	65FR66443 <u>80FR36986-02</u> EPA 820-R-15-093	72548	C/BC	0.00031 ⁺ -0.00012	0.00031 ⁺ -0.00012	---	---
Demeton ^c	EPA 440/5-86-001	8065483	---	---	---	---	0.1
Diazinon	EPA-822-R-05-006	333415	TT	---	---	0.17	0.17
Dieldrin	65FR31682 65FR66443 <u>80FR36986-02</u> EPA 820-R-15-034	60571	C	0.000052 ⁺ <u>0.0000012</u>	0.000054 ⁺ <u>0.0000012</u>	0.24	0.056

~~Appendix C: Water Quality Criteria for the Protection of Human Health and the Aquatic Biota~~ Appendix C. WATER QUALITY CRITERIA FOR THE PROTECTION OF HUMAN HEALTH AND AQUATIC BIOTA

Criteria are in micrograms per liter (µg/l - parts per billion) unless indicated otherwise.

Compound	FR Cite/Source	CAS Number	Protection of Human Health			Protection of Aquatic Biota	
			Tox Class	Consumption of Water & Organisms	Consumption of Organisms Only	Maximum Allowable Concentration - Acute Criteria ^a .	Average Allowable Concentration - Chronic Criteria ^a .
alpha-Endosulfan	65FR31682 65FR66443 <u>80FR36986-02</u> EPA 820-R-15-007	959988	TT	62 ^h - <u>20</u>	89 ^h - <u>30</u>	0.22 ^b	0.056 ^b
beta-Endosulfan	65FR31682 65FR66443 <u>80FR36986-02</u> EPA 820-R-15-016	33213659	TT	62 ^h - <u>20</u>	89 ^h - <u>40</u>	0.22 ^b	0.056 ^b
Endosulfan Sulfate	65FR66443 <u>80FR36986-02</u> EPA 820-R-15-039	1031078	TT	62 ^h - <u>20</u>	89 ^h - <u>40</u>	---	---
Endrin	65FR31682 68FR75510 <u>80FR36986-02</u> EPA 820-R-15-040	72208	TT	0.059 ^h - <u>0.03</u>	0.060 ^h - <u>0.03</u>	0.086	0.036

~~Appendix C: Water Quality Criteria for the Protection of Human Health and the Aquatic Biota~~ Appendix C. WATER QUALITY CRITERIA FOR THE PROTECTION OF HUMAN HEALTH AND AQUATIC BIOTA

Criteria are in micrograms per liter (µg/l - parts per billion) unless indicated otherwise.

Compound	FR Cite/Source	CAS Number	Protection of Human Health			Protection of Aquatic Biota	
			Tox Class	Consumption of Water & Organisms	Consumption of Organisms Only	Maximum Allowable Concentration - Acute Criteria ^a .	Average Allowable Concentration - Chronic Criteria ^a .
Endrin Aldehyde	65FR66443 <u>80FR36986-02</u> EPA 820-R-15-041	7421934	TT	0.29 ^h - <u>1</u>	0.30 ^h - <u>1</u>	---	---
Heptachlor	65FR31682 65FR66443 <u>80FR36986-02</u> EPA 820-R-15-046	76448	C	0.000079 ^h 0.0000059	0.000079 ^h 0.0000059	0.52 ^b	0.0038 ^b
Heptachlor Epoxide	65FR31682 65FR66443 <u>80FR36986-02</u> EPA 820-R-15-047	1024573	C	0.000039 ^h 0.000032	0.000039 ^h 0.000032	0.52 ^b	0.0038 ^b
Benzene hexachloride-alpha	65FR66443 <u>80FR36986-02</u> EPA 820-R-15-006	319846	C/BC	0.0026 ^h - <u>0.00036</u>	0.0049 ^h - <u>0.00039</u>	---	---

~~Appendix C: Water Quality Criteria for the Protection of Human Health and the Aquatic Biota~~ Appendix C. WATER QUALITY CRITERIA FOR THE PROTECTION OF HUMAN HEALTH AND AQUATIC BIOTA

Criteria are in micrograms per liter (µg/l - parts per billion) unless indicated otherwise.

Compound	FR Cite/Source	CAS Number	Protection of Human Health			Protection of Aquatic Biota	
			Tox Class	Consumption of Water & Organisms	Consumption of Organisms Only	Maximum Allowable Concentration - Acute Criteria ^a .	Average Allowable Concentration - Chronic Criteria ^a .
Benzene hexachloride-beta	65FR66443 <u>80FR36986-02</u> EPA 820-R-15-015	319857	C/BC	0.0091 ^h -0.0080	0.017 ^h -0.014	---	---
Benzene hexachloride-gamma (Lindane)	65FR31682 68FR75510 EPA 820-R-15-045	58899	TT/BC	0.98-4.2	1.8-4.4	0.95	---
Malathion ^c	EPA 440/5-86-001	121755	---	---	---	---	0.1
Methoxychlor	<u>80FR36986-02</u> EPA 820-R-15-055	<u>72435</u>	TT	0.02	0.02		
Parathion ^c	EPA 440/5-86-001	56382	---	---	---	0.065	0.013
Total PCB's ^m	65FR31682 65FR66443	53469219	C/BC	0.000064 ^h	0.000064 ^h	---	0.014 ^b
Dioxin (2,3,7,8-TCDD)	65FR66443	1746016	C/BC	5.0x10 ⁻⁹	5.1x10 ⁻⁹	---	---

~~Appendix C: Water Quality Criteria for the Protection of Human Health and the Aquatic Biota~~ Appendix C. WATER QUALITY CRITERIA FOR THE PROTECTION OF HUMAN HEALTH AND AQUATIC BIOTA

Criteria are in micrograms per liter (µg/l - parts per billion) unless indicated otherwise.

Compound	FR Cite/Source	CAS Number	Protection of Human Health			Protection of Aquatic Biota	
			Tox Class	Consumption of Water & Organisms	Consumption of Organisms Only	Maximum Allowable Concentration - Acute Criteria ^a .	Average Allowable Concentration - Chronic Criteria ^a .
Toxaphene	65FR31682 65FR66443 80FR36986-02 EPA 820-R-15-065	8001352	C/BC	0.00028 ^b -0.00070	0.00028 ^b -0.00071	0.73	0.0002
<i>Other Substances</i>							
Ammonia ^c	EPA 822-R-13-001	7664417	---	---	---	see EPA April 2013 water quality criteria document for Ammonia. Tables 5a and 5b provide the acute criteria values and Table 6 provides the chronic criteria.	
Asbestos	57FR60848	1332214	A	7 million fibers/L	---	---	---
Barium ^c	EPA 440/5-86-001	7440393	---	1,000	---	---	---
Chlorine ^c	EPA 440/5-86-001	7782505	---	---	---	19	11
Chloride ^c	53FR19028	16887006	---	---	---	860,000	230,000

GENERAL NOTES:

This Appendix has been updated to reflect USEPA recommendations as of ~~October 2012~~ March 2016. These recommendations were published in “National Recommended Water Quality Criteria,” and can be found at <http://water.epa.gov/scitech/swguidance/standards/criteria/current/index.cfm>

The most significant changes from previous versions of ~~Appendix C~~ this appendix are to Human Health criteria and ~~new methodology for deriving human health criteria~~ (Methodology for Deriving Ambient Water Quality for the Protection of Human Health” (2000), EPA 822-B-00-004, October, 2000) reflect EPA’s 2015 update to Human Health Ambient Water Quality Criteria (EPA 820-F-15-001, June 2015) as published in 65 FR 66443 80FR36986-02. Additional notes and information concerning these criteria can be found in the documents referenced here. ~~Equations used to calculate hardness dependent metal criteria have been updated (Appendix E) and factors for converting total recoverable based to dissolved based criteria for metals (Appendix D) have been added to reflect current recommendations of USEPA.~~

~~“FR Cite/Source” citations have been added to all criteria. This citation refers to the EPA publication from which the criteria are derived. The “Gold Book” is Quality Criteria for Water: 1986. EPA 440/5-86-001.~~

~~Chemical Abstracts Service (CAS) registry numbers have been added to Appendix C. CAS numbers provide a unique identification for each chemical.~~

Tox Class - designated toxicity class for substance: A=Class A carcinogen (known human carcinogen); C=Carcinogenic (probable or possible human carcinogen); TT=Threshold Toxicant (not a known or probable carcinogen); BC=High potential to bioconcentrate or bioaccumulate;

Carcinogenic - for those toxic substances ~~which that~~ are identified as carcinogens (A or C) the criteria have been established at a risk level of 10^{-6} assuming a lifetime exposure to a ~~70~~ 80 Kg male consuming ~~47.5~~ 22 grams per day of fish and shell-fish products and ingesting ~~2.0~~ 2.4 liters of water per day.

Threshold Toxicants - for those toxic substances ~~which that~~ are identified as non-carcinogens (TT) the criteria are best estimates of concentrations ~~which that~~ are not expected to produce adverse effects in human health assuming a lifetime exposure to a ~~70~~ 80 Kg male consuming ~~47.5~~ 22 grams per day of fish and shell-fish products and ingesting ~~2.0~~ 2.4 liters of water per day.

Footnotes:

- a. Maximum Allowable Concentration (MAC) = the highest concentration of a pollutant to which aquatic life can be exposed for a short period of time (1-hour average) once every three years without deleterious effects. Average Allowable Concentration (AAC) - the highest concentration of a pollutant to which aquatic life can be exposed for an extended period of time (4 days) once every three years without deleterious effects. $\mu\text{g/l}$ = micrograms per liter. The MAC is the equivalent to the Federal Criteria Maximum Concentration (CMC) and the AAC is equivalent to the Federal Criteria Continuous Concentration (CCC).
- b. The aquatic life criteria for this compound were developed in 1980 using 1980 EPA guidelines for criteria development. The MAC (CMC) or acute value shown is a final acute value (FAV) ~~which that~~ by the 1980 guidelines is an instantaneous value.
- c. Compound is not listed in EPA’s Section 304(a) Criteria for Priority Toxic Pollutants as published in the December 22, 1992, pages 60911-60917, of the Federal Register but is included in ~~Appendix C~~ this appendix of the Vermont Water Quality Standards because the pollutant can be deleterious to aquatic life and criteria have been developed for the protection of aquatic organisms.

- d. Criteria for this metal are expressed in terms of dissolved metal in the water column. Dissolved metal concentrations in the water column can be determined analytically or can be estimated from total metal concentrations using the conversion factors in Appendix D.
- e. Aquatic life criteria for this metal is expressed as a function of total hardness (mg/l as CaCO₃) in the water column and as a function of the pollutant's water effect ratio, WER, as defined in § 131.36(c). Unless otherwise determined by the Secretary, in a manner consistent with the most current USEPA guidance, the WER shall be 1.0. The specific value given here corresponds to a hardness of 50 mg/l. Criteria values for other hardness may be calculated from the equations shown in Appendix E.
- f. This criterion was derived from data for inorganic mercury (II) but is applied here to total mercury.
- g. Vermont promulgated numerical criteria for arsenic based on freshwater fish species bioconcentration factors (BCF). A BCF of 4 was used to calculate human health protection criteria.
- h. This criterion has been revised to reflect The Environmental Protection Agency's q1* or RfD, as contained in the Integrated Risk Information System (IRIS) as of May 17, 2002. The fish tissue bioconcentration factor (BCF) from the 1980 Ambient Water Quality Criteria document was retained in each case.
- i. The $MAC = 1/[(f1/MAC1) + (f2/MAC2)]$ where f1 and f2 are the fractions of total selenium that are treated as selenite and selenate, respectively, and MAC1 and MAC2 are 185.9 g/l and 12.82 g/l, respectively. This value for selenium is expressed in terms of total recoverable metal in the water column. It can be expressed in terms of dissolved metal by using the conversion factor (0.996- MAC or 0.922- AAC).
- j. This human health criterion is the same as originally published in the Red Book which predates the 1980 methodology and did not utilize the fish ingestion BCF approach. This same criterion value is now published in the Gold Book.
- k. Freshwater aquatic life values for pentachlorophenol are expressed as a function of pH, and are calculated as follows: $MAC = \exp(1.005(pH)-4.869)$; $AAC = \exp(1.005(pH)-5.134)$. Values displayed in table correspond to a pH of 7.8.
- l. This fish tissue residue criterion for methylmercury is used for the purpose of determination of attainment pursuant to these Standards. Fish consumption advisory guidance for mercury in fish taken from the waters of Vermont is developed by the Vermont Department of Health and is available on their website.
- m. These criteria apply to total PCB's (e.g. the sum of all congener or all isomer or homolog or Arochlor analyses).
- n. These criteria expressed as ug free cyanide (as CN)/l.

~~Appendix D: Conversion factors for estimating dissolved metals from total values.~~ Appendix D. CONVERSION FACTORS FOR ESTIMATING DISSOLVED METALS FROM TOTAL VALUES

To convert total metal values to dissolved metal, multiply total metal values/concentrations by the conversion factor listed (or calculated) in the table below. Alternative methods for translating total to dissolved values following USEPA guidance (“The Metals Translator: Guidance for Calculating a Total Recoverable Metals Permit Limit from a Dissolved Criterion”; EPA 823-B-96-007) may be considered on a case-by-case basis.

Metal	Conversion Factor for MAC	Conversion Factor for AAC
Arsenic	1.0	1.0
Cadmium	$1.136672 - [(\ln \text{ hardness})(0.041838)]$	$1.101672[(\ln \text{ hardness})(0.041838)]$
Chromium III	0.316	0.860
Chromium VI	0.982	0.962
Copper	0.96	0.96
Lead	$1.46203 - [(\ln \text{ hardness})(0.145712)]$	$1.46203 - [(\ln \text{ hardness})(0.145712)]$
Mercury	0.85	0.85
Nickel	0.998	0.997
Selenium	---	---
Silver	0.85	---
Zinc	0.978	0.986

~~Appendix E: Parameters for Calculating Freshwater Total Metals Criteria that are Hardness-Dependent.~~ Appendix E. PARAMETERS FOR CALCULATING FRESHWATER TOTAL METALS CRITERIA THAT ARE HARDNESS DEPENDENT

MAC and AAC values are calculated using the equations below the table and inserting the metal-specific values shown in the table.

Metal	m_A	b_A	m_C	b_C
Cadmium	1.0166 <u>0.9789</u>	-3.924 <u>-3.866</u>	0.7409 <u>0.7977</u>	-4.719 <u>-3.909</u>
Chromium III	0.8190	3.7256	0.8190	0.6848
Copper	0.9422	-1.700	0.8545	-1.702
Lead	1.273	-1.460	1.273	-4.705
Nickel	0.8460	2.255	0.8460	0.0584
Silver	1.72	-6.59	---	---
Zinc	0.8473	0.884	0.8473	0.884

Hardness-dependent metals criteria can be calculated from the following equations:

$$\text{MAC (dissolved)} = \exp\{m_A [\ln (\text{hardness})] + b_A\} \text{ (Conversion Factor from Appendix D)}$$

$$\text{AAC (dissolved)} = \exp\{m_C [\ln (\text{hardness})] + b_C\} \text{ (Conversion Factor from Appendix D)}$$

Appendix F. WATER QUALITY CLASSIFICATIONS

- (a) The classification of all waters has been established by a combination of legislative acts and by classification or reclassification decisions issued by the Water Resources Board or Secretary pursuant to 10 V.S.A. § 1253. Those waters reclassified by the Secretary to Class A(1), A(2), or B(1) for any use shall include all waters within the entire watershed of the reclassified waters unless expressly provided otherwise in the rule.
- (b) All waters above 2,500 feet altitude, National Geodetic Vertical Datum, are designated Class A(1) for all uses, unless specifically designated Class A(2) for use as a public water source.
- (c) All waters at or below 2,500 feet altitude, National Geodetic Vertical Datum, are designated Class B(2) for all uses, unless specifically designated as Class A(1), A(2), or B(1) for any use.

Appendix F. WATER QUALITY CLASSIFICATIONS <u>Waters</u>	<u>Aq. Biota</u>	<u>Aq. Hab.</u>	<u>Aesthetics</u>	<u>Boating</u>	<u>Fishing</u>	<u>Swim</u>	<u>Pub. WS</u>	<u>Irrigate</u>	<u>Date</u>	<u>Approx. Miles/Acres</u>
<u>Battenkill, Walloomsac, Hoosic (Basin 1)</u>										
<u>Battenkill</u>										
<u>Unnamed tributary to Bromley Brook.</u> Village of Manchester water supply. (No longer used). The first unnamed tributary to Bromley Brook and all waters within its watershed upstream of the Manchester Water Company intake. The tributary is the first tributary on the right upstream of Bromley Brook’s confluence with Bourn Brook. The intake is approximately 0.5 mile upstream of its juncture with Bromley Brook.	A2	A2	A2	A2	A2	A2	A2	B2	6/30/64	0.5 mile
<u>*Surface waters of the Glastenbury Wilderness.</u> All streams, lakes, and ponds located within the boundaries of the federally-designated Glastenbury Wilderness Area of the Green Mountain National Forest.	A1	A1	A1	A1	A1	A1	B2	B2	X/X/16	Refer to Map 4
<u>*Surface waters of the Lye Brook Wilderness.</u> All streams, lakes, and ponds located within the boundaries of the federally-designated Lye Brook Wilderness Area of the Green Mountain National Forest.	A1	A1	A1	A1	A1	A1	B2	B2	X/X/16	Refer to Map 4
<u>Walloomsac River</u>										
<u>Basin Brook and Furnace Brook.</u> Village of North Bennington water supply. Basin Brook and all waters within its watershed to and including the North Bennington Reservoir in the Towns of Glastenbury and Shaftsbury. (Furnace Brook is not a water supply).	A2	A2	A2	A2	A2	A2	A2	B2	12/23/52	5.0 miles

<u>Appendix F. WATER QUALITY CLASSIFICATIONS</u>										
<u>Waters</u>	<u>Aq. Biota</u>	<u>Aq. Hab.</u>	<u>Aesthetics</u>	<u>Boating</u>	<u>Fishing</u>	<u>Swim</u>	<u>Pub. WS</u>	<u>Irrigate</u>	<u>Date</u>	<u>Approx. Miles/Acres</u>
<u>Bolles Brook.</u> Village of Bennington water supply. That portion of Bolles Brook and all waters within its watershed in the Towns of Glastenbury and Woodford upstream of the Bennington water intake.	<u>A2</u>	<u>A2</u>	<u>A2</u>	<u>A2</u>	<u>A2</u>	<u>A2</u>	<u>A2</u>	<u>B2</u>	<u>7/1/71</u>	<u>5.3 miles</u>
<u>Sucker Pond (Lake Hancock) and tributaries.</u> Village of Bennington water supply. Lake surface and all waters within its watershed in Stamford.	<u>A2</u>	<u>A2</u>	<u>A2</u>	<u>A2</u>	<u>A2</u>	<u>A2</u>	<u>A2</u>	<u>B2</u>	<u>12/23/52</u>	<u>70 acres</u>
<u>Barney Brook.</u> Village of Bennington water supply. That portion of Barney Brook and all waters within its watershed in the Town of Woodford upstream of the water intake.	<u>A2</u>	<u>A2</u>	<u>A2</u>	<u>A2</u>	<u>A2</u>	<u>A2</u>	<u>A2</u>	<u>B2</u>	<u>7/1/71</u>	<u>1.3 miles</u>
<u>Unnamed tributary to South Stream.</u> Village of Bennington water supply. That portion tributary to South Stream and all waters within its watershed in the Town of Woodford upstream of the water intake in Bennington.	<u>A2</u>	<u>A2</u>	<u>A2</u>	<u>A2</u>	<u>A2</u>	<u>A2</u>	<u>A2</u>	<u>B2</u>	<u>7/1/71</u>	<u>1.0 mile</u>
<u>Hoosic River</u>										
<u>Roaring Branch.</u> Town of Bennington Water supply. That portion of Roaring Branch and all waters within its watershed in the Town of Stamford upstream of the water intake in Pownal.	<u>A2</u>	<u>A2</u>	<u>A2</u>	<u>A2</u>	<u>A2</u>	<u>A2</u>	<u>A2</u>	<u>B2</u>	<u>7/1/71</u>	<u>2.3 miles</u>
<u>Unnamed tributaries.</u> Village of Pownal water supply. That portion of unnamed tributaries and their watersheds on Mann Hill in the Town of Pownal upstream of the water intake in Oak Hill Cemetery.	<u>A2</u>	<u>A2</u>	<u>A2</u>	<u>A2</u>	<u>A2</u>	<u>A2</u>	<u>A2</u>	<u>B2</u>	<u>3/6/59</u>	<u>2.9 miles</u>

<u>Appendix F. WATER QUALITY CLASSIFICATIONS</u>										
<u>Waters</u>	<u>Aq. Biota</u>	<u>Aq. Hab.</u>	<u>Aesthetics</u>	<u>Boating</u>	<u>Fishing</u>	<u>Swim</u>	<u>Pub. WS</u>	<u>Irrigate</u>	<u>Date</u>	<u>Approx. Miles/Acres</u>
<u>Reservoir Hollow Brook.</u> Village of North Pownal water supply. <u>Reservoir Hollow Brook and reservoir and all waters within its watershed. (Reservoir is approximately 0.5 mile upstream of the Hoosic River).</u>	<u>A2</u>	<u>A2</u>	<u>A2</u>	<u>A2</u>	<u>A2</u>	<u>A2</u>	<u>A2</u>	<u>B2</u>	<u>3/6/59</u>	<u>0.8 mile</u>
<u>Ladd Brook.</u> Village of Pownal water supply. <u>Ladd Brook and all waters within its watershed in the Town of Pownal.</u>	<u>A2</u>	<u>A2</u>	<u>A2</u>	<u>A2</u>	<u>A2</u>	<u>A2</u>	<u>A2</u>	<u>B2</u>	<u>3/6/59</u>	<u>1.5 miles</u>
<u>Poultney, Mettawee, Southern Lake Champlain (Basins 2 & 4)</u>										
<u>Poultney River</u>										
<u>Inman Pond.</u> Village of Fair Haven water supply. <u>Inman Pond and all waters within its watershed in Fair Haven.</u>	<u>A2</u>	<u>A2</u>	<u>A2</u>	<u>A2</u>	<u>A2</u>	<u>A2</u>	<u>A2</u>	<u>B2</u>	<u>6/15/67</u>	<u>79 acres (Pond only)</u>
<u>Sucker Creek.</u> Village of Fair Haven water supply. <u>Sucker Creek and all waters within its watershed upstream of the Howard Dam and Sheldon Dam, both of which are located in Fair Haven.</u>	<u>A2</u>	<u>A2</u>	<u>A2</u>	<u>A2</u>	<u>A2</u>	<u>A2</u>	<u>A2</u>	<u>B2</u>	<u>7/1/71</u>	<u>0.6 mile</u>

Appendix F. WATER QUALITY CLASSIFICATIONS <u>Waters</u>	<u>Aq. Biota</u>	<u>Aq. Hab.</u>	<u>Aesthetics</u>	<u>Boating</u>	<u>Fishing</u>	<u>Swim</u>	<u>Pub. WS</u>	<u>Irrigate</u>	<u>Date</u>	<u>Approx. Miles/Acres</u>
<u>Otter Creek, Little Otter Creek, Lewis Creek (Basin 3)</u>										
<u>Upper Otter Creek</u>										
<u>*Surface waters of the Big Branch Wilderness Areas.</u> All streams, lakes, and ponds located within the boundaries of the federally-designated Big Branch Wilderness Areas of the Green Mountain National Forest.	A1	A1	A1	A1	A1	A1	B2	B2	X/X/16	Refer to Map 3
<u>*Surface waters of the Peru Peak Wilderness.</u> All streams, lakes, and ponds located within the boundaries of the federally-designated Peru Peak Wilderness Area of the Green Mountain National Forest.	A1	A1	A1	A1	A1	A1	B2	B2	X/X/16	Refer to Map 3
<u>*Surface waters of the Robert T. Stafford White Rocks National Recreation Areas.</u> All streams, lakes, and ponds located within the boundaries of the federally-designated Robert T. Stafford White Rocks National Recreation Area of the Green Mountain National Forest.	A1	A1	A1	A1	A1	A1	B2	B2	X/X/16	Refer to Map 3
<u>Unnamed tributary to Cold River.</u> City of Rutland water supply. Unnamed tributary to Cold River and all waters within its watershed upstream of its diversion into the Mendon Brook watershed in Sherburne.	A2	A2	A2	A2	A2	A2	A2	B2	2/17/61	2.0 miles
<u>Mendon Brook.</u> City of Rutland water supply. Mendon Brook and all waters within its watershed upstream of the water intake just south of Meadow Lake Drive in the Town of Mendon.	A2	A2	A2	A2	A2	A2	A2	B2	2/17/61	6.0 miles

Appendix F. WATER QUALITY CLASSIFICATIONS <u>Waters</u>	<u>Aq. Biota</u>	<u>Aq. Hab.</u>	<u>Aesthetics</u>	<u>Boating</u>	<u>Fishing</u>	<u>Swim</u>	<u>Pub. WS</u>	<u>Irrigate</u>	<u>Date</u>	<u>Approx. Miles/Acres</u>
<u>Tenney Brook.</u> Rutland-Mendon Town water supply. Tenney Brook and all waters with its watershed upstream of and including a small intake impoundment.	A2	A2	A2	A2	A2	A2	A2	B2	2/17/61	2.0 miles
<u>Rutland City Reservoir.</u> City of Rutland water supply. Rutland City Reservoir in Rutland Town and all waters within its watershed in Rutland Town and Mendon.	A2	A2	A2	A2	A2	A2	A2	B2	Legis. ³	No record
<u>Moon Brook.</u> Rutland-Mendon F.D. #2 water system. (Gleason Road System - now abandoned.) Moon Brook and all waters within its watershed in Mendon upstream of and including a small intake impoundment.	A2	A2	A2	A2	A2	A2	A2	B2	Legis. ³	2.0 miles
<u>Unnamed tributary to Tenney Brook.</u> Rutland F.D. #2 (Gleason Road) water system. Unnamed tributary to Tenney Brook and all waters within its watershed in Mendon upstream of the water intake.	A2	A2	A2	A2	A2	A2	A2	B2	Legis. ³	1.1 miles
<u>Young's Brook.</u> Village of West Rutland water supply. (No longer used). Young's Brook and reservoir and all waters within its watershed in West Rutland and Ira upstream of the water intake.	A2	A2	A2	A2	A2	A2	A2	B2	2/17/61	2.0 miles
<u>Furnace Brook and Kiln Brook.</u> Village of Proctor water supply. (Kiln Brook in the main source, with Furnace Brook used as a backup). Furnace Brook and Kiln Brook and all waters within their watersheds in Chittenden upstream of their confluence.	A2	A2	A2	A2	A2	A2	A2	B2	2/17/61	5.5 miles

³ These waters were classified as a result of 1949 and 7/1/71 legislation that defined what constituted Class A waters. Vermont Water Quality Standards, Environmental Protection Rule Chapter 29(a) 29A

Appendix F. WATER QUALITY CLASSIFICATIONS <u>Waters</u>	<u>Aq. Biota</u>	<u>Aq. Hab.</u>	<u>Aesthetics</u>	<u>Boating</u>	<u>Fishing</u>	<u>Swim</u>	<u>Pub. WS</u>	<u>Irrigate</u>	<u>Date</u>	<u>Approx. Miles/Acres</u>
<u>Sugar Hollow Brook.</u> Town of Brandon water supply. (No longer used). Sugar Hollow Brook and all waters within its watershed in Goshen and Chittenden upstream of the water intake.	A2	A2	A2	A2	A2	A2	A2	B2	2/17/61	2.0 miles
<u>Leicester Hollow Brook. Town of Brandon Water Supply.</u> (No longer used). Leicester Hollow Brook and all waters within its watershed in Leicester upstream of the water intake.	A2	A2	A2	A2	A2	A2	A2	B2	2/17/61	2.0 miles
<u>Lower Otter Creek</u>										
<u>*Surface waters of the Breadloaf Wilderness.</u> All streams, lakes, and ponds located within the boundaries of the federally-designated Breadloaf Wilderness Area of the Green Mountain National Forest.	A1	A1	A1	A1	A1	A1	B2	B2	X/X/16	Refer to Map 1 and Map 2
<u>*Surface waters of the Bristol Cliffs Wilderness.</u> All streams, lakes, and ponds located within the boundaries of the federally-designated Bristol Cliffs Wilderness Area of the Green Mountain National Forest.	A1	A1	A1	A1	A1	A1	B2	B2	X/X/16	Refer to Map 1
<u>*Surface waters of the Joseph Battell Wilderness.</u> All streams, lakes, and ponds located within the boundaries of the federally-designated Joseph Battell Wilderness Area of the Green Mountain National Forest.	A1	A1	A1	A1	A1	A1	B2	B2	X/X/16	Refer to Map 1 and Map 2

Appendix F. WATER QUALITY CLASSIFICATIONS <u>Waters</u>	<u>Aq. Biota</u>	<u>Aq. Hab.</u>	<u>Aesthetics</u>	<u>Boating</u>	<u>Fishing</u>	<u>Swim</u>	<u>Pub. WS</u>	<u>Irrigate</u>	<u>Date</u>	<u>Approx. Miles/Acres</u>
<p>*Surface waters of the Mooselamoo National Recreation Area. <u>All streams, lakes, and ponds located within the boundaries of the federally-designated Mooselamoo National Recreation Area of the Green Mountain National Forest, <i>except</i> for all waters managed by the Silver Lake Hydroelectric Project, including Sugar Hill Reservoir (a.k.a. Goshen Dam), Sucker Brook Diversion Dam, Silver Lake, Dutton Brook downstream of the Sucker Brook Diversion, and Sucker Brook including all tributaries.</u></p>	A1	A1	A1	A1	A1	A1	B2	B2	X/X/16	Refer to Map 1 and Map 2
<p>Brandy Brook. <u>Now or former water supply for Breadloaf School. Brandy Brook and all waters within its watershed.</u></p>	A2	A2	A2	A2	A2	A2	A2	B2	11/13/61	1.0 mile
<p>Unnamed tributary to Beaver Meadow Brook. <u>Village of Bristol water supply. Unnamed tributary to Beaver Meadow Brook and all waters within its watershed upstream of the water intake in Lincoln.</u></p>	A2	A2	A2	A2	A2	A2	A2	B2	11/13/61	1.3 miles
<p>Unnamed tributary to Lewis Creek. <u>Village of Starksboro water supply. (No longer used). Unnamed tributary to Lewis Creek and all waters within its watershed in Starksboro upstream of the water intake.</u></p>	A2	A2	A2	A2	A2	A2	A2	B2	7/1/71	2.0 miles
<p>Two unnamed tributaries to Little Otter Creek. <u>City of Vergennes water supply. (Not used since 1973). Two unnamed tributaries to Little Otter Creek and all waters within their watersheds in Monkton and Bristol upstream of two water intakes.</u></p>	A2	A2	A2	A2	A2	A2	A2	B2	7/1/71	1.6 miles and 1.4 miles

<u>Appendix F. WATER QUALITY CLASSIFICATIONS</u>										
<u>Waters</u>	<u>Aq. Biota</u>	<u>Aq. Hab.</u>	<u>Aesthetics</u>	<u>Boating</u>	<u>Fishing</u>	<u>Swim</u>	<u>Pub. WS</u>	<u>Irrigate</u>	<u>Date</u>	<u>Approx. Miles/Acres</u>
<u>Notch Brook.</u> Village of Middlebury water supply. (Reserved for emergency use). Notch Brook and all waters within its watershed upstream of the water intake in Bristol.	<u>A2</u>	<u>A2</u>	<u>A2</u>	<u>A2</u>	<u>A2</u>	<u>A2</u>	<u>A2</u>	<u>B2</u>	<u>11/13/61</u>	<u>2.0 miles</u>
<u>Roaring Brook.</u> Wallingford F.D. #1 water supply. Roaring Brook and all waters within its watershed upstream of the water intake.	<u>A2</u>	<u>A2</u>	<u>A2</u>	<u>A2</u>	<u>A2</u>	<u>A2</u>	<u>A2</u>	<u>B2</u>	<u>7/1/71</u>	<u>3.3 miles</u>
<u>Northern Lake Champlain (Basin 5)</u>										
<u>Lake Champlain including Minor Tributaries</u>										
<u>Milton Pond.</u> Village of Milton water supply. (No longer used). Milton Pond and all waters within its watershed in Milton.	<u>A2</u>	<u>A2</u>	<u>A2</u>	<u>A2</u>	<u>A2</u>	<u>A2</u>	<u>A2</u>	<u>B2</u>	<u>3/21/68</u>	<u>20 acres (Pond only)</u>
<u>Indian Brook Reservoir.</u> Former Essex Town water supply. (No longer used - sold to developer). Indian Brook Reservoir and all waters within its watershed in Essex Town.	<u>A2</u>	<u>A2</u>	<u>A2</u>	<u>A2</u>	<u>A2</u>	<u>A2</u>	<u>A2</u>	<u>B2</u>	<u>3/21/68</u>	<u>95 acres (Reservoir only)</u>
<u>Colchester Pond.</u> Village of Colchester water supply. (Not used since 1974, but reserved for emergency use). Colchester Pond and all waters within its watershed in the Town of Colchester.	<u>A2</u>	<u>A2</u>	<u>A2</u>	<u>A2</u>	<u>A2</u>	<u>A2</u>	<u>A2</u>	<u>B2</u>	<u>3/21/68</u>	<u>93 acres (Pond only)</u>

<u>Appendix F. WATER QUALITY CLASSIFICATIONS</u>										
<u>Waters</u>	<u>Aq. Biota</u>	<u>Aq. Hab.</u>	<u>Aesthetics</u>	<u>Boating</u>	<u>Fishing</u>	<u>Swim</u>	<u>Pub. WS</u>	<u>Irrigate</u>	<u>Date</u>	<u>Approx. Miles/Acres</u>
<u>St. Albans Bay</u>										
<u>Mill River.</u> City of St. Albans water supply. Two reservoirs which drain to the Mill River and all waters within their watersheds in the Towns of Fairfax, St. Albans, and Fairfield.	A2	A2	A2	A2	A2	A2	A2	B2	6/28/54	62 acres (Reservoir only)
<u>Missisquoi (Basin 6)</u>										
<u>Missisquoi River</u>										
<u>Mountain Brook and tributary.</u> Village of North Troy water supply. (Reserved for emergency use). Mountain Brook and a tributary and all waters within their watersheds upstream of two separate water intakes in Jay.	A2	A2	A2	A2	A2	A2	A2	B2	5/28/70	1.6 miles and 1.1 miles
<u>Coburn Brook Reservoir and tributaries.</u> Village of North Troy water supply. (Reserved for emergency use). Coburn Brook and Coburn Brook Reservoir in Westfield and all waters within their watersheds upstream of the water intake in Coburn Brook.	A2	A2	A2	A2	A2	A2	A2	B2	5/28/70	2.0 miles
<u>Unnamed tributary to Trout River.</u> Village of East Berkshire water supply. Unnamed tributary to the Trout River in Enosburg and all waters within its watershed upstream of the water intake.	A2	A2	A2	A2	A2	A2	A2	B2	5/28/70	0.6 mile
<u>Hannah Clark Brook.</u> Village of Montgomery Center water supply. (Reserved for emergency use). Hannah Clark Brook in Montgomery and all waters in its watershed upstream of the water intake.	A2	A2	A2	A2	A2	A2	A2	B2	5/28/70	4.0 miles

<u>Appendix F. WATER QUALITY CLASSIFICATIONS</u>										
<u>Waters</u>	<u>Aq. Biota</u>	<u>Aq. Hab.</u>	<u>Aesthetics</u>	<u>Boating</u>	<u>Fishing</u>	<u>Swim</u>	<u>Pub. WS</u>	<u>Irrigate</u>	<u>Date</u>	<u>Approx. Miles/Acres</u>
<u>Stanhope Brook.</u> Village of Richford water supply. Stanhope Brook in Richford and all waters in its watershed upstream of the water intake.	A2	A2	A2	A2	A2	A2	A2	B2	5/28/70	5.0 miles
<u>Trout Brook.</u> Village of Enosburg Falls water supply. (Reserved for emergency use). Trout Brook in Berkshire and all waters within its watershed upstream of the outlet of Enosburg Reservoir.	A2	A2	A2	A2	A2	A2	A2	B2	5/28/70	2.0 miles
<u>Loveland Brook.</u> Village of Richford water supply. Loveland Brook in Richford and all waters within its watershed upstream of the water intake.	A2	A2	A2	A2	A2	A2	A2	B2	7/1/71	2.0 miles
<u>Black Falls Brook.</u> Village of Montgomery Center water supply. (Reserved for emergency use). Black Falls Brook in Montgomery and Richford and all waters within its watershed upstream of the water intake.	A2	A2	A2	A2	A2	A2	A2	B2	7/1/71	5.0 miles
<u>Lamoille (Basin 7)</u>										
<u>Lamoille River</u>										
<u>Smith Brook.</u> Village of Johnson water supply. Smith Brook in Johnson and all waters in its watershed upstream of the water intake.	A2	A2	A2	A2	A2	A2	A2	B2	7/1/71	1.6 miles
<u>French Hill Brook.</u> Village of Johnson water supply. French Hill Brook in Johnson and all waters in its watershed upstream of the water intake.	A2	A2	A2	A2	A2	A2	A2	B2	7/1/71	2.4 miles

<u>Appendix F. WATER QUALITY CLASSIFICATIONS</u>										
<u>Waters</u>	<u>Aq. Biota</u>	<u>Aq. Hab.</u>	<u>Aesthetics</u>	<u>Boating</u>	<u>Fishing</u>	<u>Swim</u>	<u>Pub. WS</u>	<u>Irrigate</u>	<u>Date</u>	<u>Approx. Miles/Acres</u>
<u>Silver Lake. City of St. Albans water supply. Silver Lake and all waters in its watershed in the Towns of Georgia and Fairfax.</u>	<u>A2</u>	<u>A2</u>	<u>A2</u>	<u>A2</u>	<u>A2</u>	<u>A2</u>	<u>A2</u>	<u>B2</u>	<u>2/13/70</u>	<u>30 acres (Lake only)</u>
<u>Unnamed tributary to the Lamoille River. Village of Hardwick water supply. (No longer used). Unnamed tributary to the Lamoille River and all waters in its watershed in Hardwick upstream of the water intake.</u>	<u>A2</u>	<u>A2</u>	<u>A2</u>	<u>A2</u>	<u>A2</u>	<u>A2</u>	<u>A2</u>	<u>B2</u>	<u>7/1/71</u>	<u>1.0 mile</u>
<u>Unnamed tributary to the Lamoille River. Village of Fairfax water supply. (No longer used). Unnamed tributary to the Lamoille River and all waters in its watershed in Fairfax upstream of the water intake.</u>	<u>A2</u>	<u>A2</u>	<u>A2</u>	<u>A2</u>	<u>A2</u>	<u>A2</u>	<u>A2</u>	<u>B2</u>	<u>7/1/71</u>	<u>0.1 mile</u>
<u>Winooski (Basin 8)</u>										
<u>Lower Winooski River</u>										
<u>Unnamed tributary to Alder Brook. Former water supply for Winooski, Essex Center, Essex Junction, and Pinewood Manor. (No longer used). Unnamed tributary and all waters within its watershed in Essex.</u>	<u>A2</u>	<u>A2</u>	<u>A2</u>	<u>A2</u>	<u>A2</u>	<u>A2</u>	<u>A2</u>	<u>B2</u>	<u>6/6/69</u>	<u>0.4 mile</u>
<u>Middle Winooski River</u>										
<u>*Surface waters of the Breadloaf Wilderness. All streams, lakes, and ponds located within the boundaries of the federally-designated Breadloaf Wilderness Area of the Green Mountain National Forest.</u>	<u>A1</u>	<u>A1</u>	<u>A1</u>	<u>A1</u>	<u>A1</u>	<u>A1</u>	<u>B2</u>	<u>B2</u>	<u>X/X/16</u>	<u>Refer to Map 1</u>

Appendix F. WATER QUALITY CLASSIFICATIONS <u>Waters</u>	<u>Aq. Biota</u>	<u>Aq. Hab.</u>	<u>Aesthetics</u>	<u>Boating</u>	<u>Fishing</u>	<u>Swim</u>	<u>Pub. WS</u>	<u>Irrigate</u>	<u>Date</u>	<u>Approx. Miles/Acres</u>
<u>Unnamed tributaries to Brook.</u> Village of Waterbury water supply. <u>Unnamed tributaries to Thatcher Brook (known locally as Tyler and Miriam Brooks).</u>	A2	A2	A2	A2	A2	A2	A2	B2	5/14/63	2.5 miles
<u>Unnamed tributary to the West Branch of the Little River.</u> Village of Stowe water supply. (Reserved for emergency use). <u>An unnamed tributary to the West Branch of the Little River and all waters within its watershed in Stowe to the water intake.</u>	A2	A2	A2	A2	A2	A2	A2	B2	7/1/71	1.3 miles
<u>Stevens Branch</u>										
<u>Martin Brook, Reservoir, and tributaries.</u> City of Barre water supply. (Reserved for emergency use). <u>Martin Brook in Williamstown and all waters within its watershed, including unnamed tributaries, to the water intake.</u>	A2	A2	A2	A2	A2	A2	A2	B2	8/7/69	3.5 miles
<u>Bolster Reservoir and tributaries.</u> Old City of Barre water supply. (It has been disconnected). <u>Bolster Reservoir in South Barre and all waters within its watershed including Bolster Reservoir Brook, Pecks Pond, and unnamed tributaries.</u>	A2	A2	A2	A2	A2	A2	A2	B2	8/7/62	2.0 acres (Reservoir) and 2.2 miles tributaries
<u>Thurman W. Dix Reservoir, Lower Reservoir, and tributaries.</u> City of Barre water supply. <u>Thurman W. Dix Reservoir, Lower Reservoir, and all waters within their watersheds in the Towns of Barre and Orange including Orange Brook, Nelson Brook, Nate Smith Brook, and unnamed tributaries.</u>	A2	A2	A2	A2	A2	A2	A2	B2	8/7/62	119 acres and 9.9 miles

<p style="text-align: center;"><u>Appendix F. WATER QUALITY CLASSIFICATIONS</u></p> <p style="text-align: center;"><u>Waters</u></p>	<u>Aq. Biota</u>	<u>Aq. Hab.</u>	<u>Aesthetics</u>	<u>Boating</u>	<u>Fishing</u>	<u>Swim</u>	<u>Pub. WS</u>	<u>Irrigate</u>	<u>Date</u>	<u>Approx. Miles/Acres</u>
<p><u>Unnamed brook and tributaries.</u> Old Village of East Barre water supply. (Reserved for emergency use). Unnamed brook and tributaries in the Town of Barre and all waters within their watersheds to the water intake.</p>	A2	A2	A2	A2	A2	A2	A2	B2	8/7/62	1.4 miles
<p><u>Little John and Milne Quarries.</u> Emergency Barre Town District #1 water supply for Village of East Barre. (Milne Quarry no longer used). Little John Quarry in Barre Town (located just south of East Barre Village, at approx. elev. 1380’).</p>	A2	A2	A2	A2	A2	A2	A2	B2	8/7/62	No record
<p><u>Standard and Consolidated Quarries.</u> Barre Town District #3 water supply for Websterville. Quarry Hole #1 in the Town of Barre located at approx. elev. 1420’.</p> <p>Websterville emergency water supply. Location of quarry unknown.</p>	A2	A2	A2	A2	A2	A2	A2	B2	8/7/62	No record
<p><u>Old Granite Quarry.</u> Town of Barre Fire District #4 water supply. Standard Quarry in the Town of Barre is the quarry referred to. It is located at approx. elev. 1530’. Note, all quarry holes in the Websterville/Graniteville area should be considered as reservoirs. The primary sources are springs and wells. When the wells and springs are overflowing, they are piped to the Standard Quarry. When Standard is full, it goes to the Barclay Quarry, then to the Murphy and Saldi quarries, all by gravity.</p>	A2	A2	A2	A2	A2	A2	A2	B2	8/7/62	No record
<p><u>Berlin Pond.</u> City of Montpelier water supply. Berlin Pond upstream of the dam and all waters within its watershed in the Towns of Berlin, Northfield, and Williamstown. The dam is located 300’ downstream of where Paine Turnpike crosses the pond.</p>	A2	A2	A2	A2	A2	A2	A2	B2	8/7/62	256 acres

Appendix F. WATER QUALITY CLASSIFICATIONS <u>Waters</u>	<u>Aq. Biota</u>	<u>Aq. Hab.</u>	<u>Aesthetics</u>	<u>Boating</u>	<u>Fishing</u>	<u>Swim</u>	<u>Pub. WS</u>	<u>Irrigate</u>	<u>Date</u>	<u>Approx. Miles/Acres</u>
<u>White River (Basin 9)</u>										
<u>White River</u>										
<u>*Surface waters of the Breadloaf Wilderness.</u> All streams, lakes, and ponds located within the boundaries of the federally-designated Breadloaf Wilderness Area of the Green Mountain National Forest.	A1	A1	A1	A1	A1	A1	B2	B2	X/X/16	Refer to Map 1 and Map 2
<u>*Surface waters of the Joseph Battell Wilderness.</u> All streams, lakes, and ponds located within the boundaries of the federally-designated Joseph Battell Wilderness Area of the Green Mountain National Forest.	A1	A1	A1	A1	A1	A1	B2	B2	X/X/16	Refer to Map 2
<u>*Bingo Brook.</u> Bingo Brook and tributaries from headwaters downstream to the Green Mountain National Forest boundary above Kings Pond (Hancock/Rochester).	A1	A1	B2	B2	A1	B2	B2	B2	X/X/16	XX MILES
<u>*Smith Brook.</u> Smith Brook and tributaries from headwaters downstream to Rt. 73.	A1	A1	B2	B2	A1	B2	B2	B2	X/X/16	XX MILES
<u>*Beaver Meadows Ponds.</u> All ponds and tributaries, beginning from headwaters, and ending at outlet of downstream most pond.	A1	A1	B2	B2	B2	B2	B2	B2	X/X/16	XX MILES
<u>Farnsworth Brook.</u> Village of East Braintree public water supply. Farnsworth Brook and all waters within its watershed in the Town of Braintree upstream of the water intake.	A2	A2	A2	A2	A2	A2	A2	B2	12/28/77	2.0 miles

<u>Appendix F. WATER QUALITY CLASSIFICATIONS</u>										
<u>Waters</u>	<u>Aq. Biota</u>	<u>Aq. Hab.</u>	<u>Aesthetics</u>	<u>Boating</u>	<u>Fishing</u>	<u>Swim</u>	<u>Pub. WS</u>	<u>Irrigate</u>	<u>Date</u>	<u>Approx. Miles/Acres</u>
<u>Lake Casper and Lake John.</u> Village of South Royalton and F.D. #1 water supply. Lake Casper and Lake John and all waters within their watersheds in the Town of Royalton.	<u>A2</u>	<u>A2</u>	<u>A2</u>	<u>A2</u>	<u>A2</u>	<u>A2</u>	<u>A2</u>	<u>B2</u>	<u>12/28/77</u>	<u>No record</u>
<u>Ottauquechee, Black (Basins 10 & 13)</u>										
<u>Ottauquechee River</u>										
<u>Spring and unnamed tributary to the Ottauquechee River.</u> Village of North Hartland water supply. (Reserved for emergency use). A spring and unnamed tributary to the Ottauquechee River and all waters within its watershed upstream of the water intake. The spring and brook are located approximately 1 mile north-northwest of North Hartland Village.	<u>A2</u>	<u>A2</u>	<u>A2</u>	<u>A2</u>	<u>A2</u>	<u>A2</u>	<u>A2</u>	<u>B2</u>	<u>11/16/67</u>	<u>0.3 mile</u>
<u>Cox, Vandell, and Carlton Hill Reservoirs.</u> Village of Woodstock water supply. (Private. Reserved for emergency use. Carlton Hill no longer in the system). Cox, Vandell, and Carlton Hill Reservoirs in the Town of Woodstock and all waters within their watersheds.	<u>A2</u>	<u>A2</u>	<u>A2</u>	<u>A2</u>	<u>A2</u>	<u>A2</u>	<u>A2</u>	<u>B2</u>	<u>11/16/67</u>	<u>2.5 miles (Stream only)</u>
<u>Grant Brook (off Jewell Brook).</u> Village of Ludlow water supply. (No longer in use). Grant Brook and all waters within its watershed upstream of the flood control dam.	<u>A1</u>	<u>A1</u>	<u>A1</u>	<u>A1</u>	<u>A1</u>	<u>A1</u>	<u>A2</u>	<u>B2</u>	<u>3/30/66</u>	<u>3.2 miles</u>
<u>Wright, Upper Hurricane, and Lower Hurricane Reservoirs.</u> Hartford Town water supply. Wright, Upper Hurricane, and Lower Hurricane Reservoirs and all waters within their watersheds in the Town of Hartford.	<u>A2</u>	<u>A2</u>	<u>A2</u>	<u>A2</u>	<u>A2</u>	<u>A2</u>	<u>A2</u>	<u>B2</u>	<u>7/1/71</u>	<u>10.4 acres</u>

Appendix F. WATER QUALITY CLASSIFICATIONS <u>Waters</u>	<u>Aq. Biota</u>	<u>Aq. Hab.</u>	<u>Aesthetics</u>	<u>Boating</u>	<u>Fishing</u>	<u>Swim</u>	<u>Pub. WS</u>	<u>Irrigate</u>	<u>Date</u>	<u>Approx. Miles/Acres</u>
<u>Black River</u>										
<u>Springfield Reservoir Brook.</u> Village of Springfield water supply. (Reserved for emergency use). Springfield Reservoir Brook and tributaries and all waters in its watershed upstream of Springfield Reservoir.	A2	A2	A2	A2	A2	A2	A2	B2	3/30/66	1.8 miles
<u>Springfield Reservoir and tributaries.</u> Village of Springfield water supply. (Reserved for emergency use). Springfield Reservoir all waters within its watershed.	A2	A2	A2	A2	A2	A2	A2	B2	3/30/66	9.8 acres
<u>Unnamed tributary to Mill Brook.</u> Village of Ascutney water supply. (Reserved for emergency use). Unnamed tributary to Mill Brook and all waters in its watershed above the water intake. The unnamed tributary is the first tributary to Mill Brook in the Town of Weathersfield.	A2	A2	A2	A2	A2	A2	A2	B2	7/1/71	1.7 miles
<u>West, Williams, Saxtons (Basins 11 & 13)</u>										
<u>West, Williams, and Saxtons Rivers</u>										
<u>*Surface waters of the Peru Peak Wilderness.</u> All streams, lakes, and ponds located within the boundaries of the federally-designated Peru Peak Wilderness Area of the Green Mountain National Forest.	A1	A1	A1	A1	A1	A1	B2	B2	X/X/16	Refer to Map 3

<u>Appendix F. WATER QUALITY CLASSIFICATIONS</u>										
<u>Waters</u>	<u>Aq. Biota</u>	<u>Aq. Hab.</u>	<u>Aesthetics</u>	<u>Boating</u>	<u>Fishing</u>	<u>Swim</u>	<u>Pub. WS</u>	<u>Irrigate</u>	<u>Date</u>	<u>Approx. Miles/Acres</u>
*Surface waters of the Robert T. Stafford White Rocks National Recreation Areas. All streams, lakes, and ponds located within the boundaries of the federally-designated Robert T. Stafford White Rocks National Recreation Area of the Green Mountain National Forest.	A1	A1	A1	A1	A1	A1	B2	B2	X/X/16	Refer to Map 3
*Surface waters of the Lye Brook Wilderness. All streams, lakes, and ponds located within the boundaries of the federally-designated Lye Brook Wilderness Area of the Green Mountain National Forest.	A1	A1	A1	A1	A1	A1	B2	B2	X/X/16	Refer to Map 3
*Mount Tabor Brook. Mount Tabor Brook from headwaters in the Peru Peak Wilderness and Robert T. Stafford White Rocks National Recreation area, and tributaries, downstream to confluence with Utley Brook.	A1	A1	B2	B2	A1	B2	B2	B2	X/X/16	XX MILES
*Moses Pond. Moses Pond including upstream tributaries.	A1	A1	B2	B2	B2	B2	B2	B2	X/X/16	12 acres
Sunset Lake and Stickney Brook. Town of Brattleboro water supply. Sunset Lake and Stickney Brook and all waters in their watersheds above the water intake in the Towns of Marlboro, Newfane, and Brattleboro. (Water intake is located at the so-called third dam, a distance of approximately 2.5 miles from Sunset Lake).	A2	A2	A2	A2	A2	A2	A2	B2	7/26/78	3.0 sq. miles
Styles Brook. Stratton Corp. water supply. (Reserved for emergency use). Styles Brook and all waters in its watershed above the diversion to Styles Reservoir.	A2	A2	A2	A2	A2	A2	A2	B2	7/26/78	1.0 sq. mile

Appendix F. WATER QUALITY CLASSIFICATIONS <u>Waters</u>	<u>Aq. Biota</u>	<u>Aq. Hab.</u>	<u>Aesthetics</u>	<u>Boating</u>	<u>Fishing</u>	<u>Swim</u>	<u>Pub. WS</u>	<u>Irrigate</u>	<u>Date</u>	<u>Approx. Miles/Acres</u>
<u>Chester Reservoir and the outlet stream above the water intake.</u> <u>Village of Chester water supply. (Reserved for emergency use). Chester Reservoir, the outlet stream above the water intake, and all waters within their watersheds in the Town of Chester. The water intake is approximately 0.3 mile below the reservoir.</u>	A2	A2	A2	A2	A2	A2	A2	B2	7/26/78	1.0 sq. mile
<u>Bolles Brook.</u> <u>Village of Saxtons River and Vermont Academy water supply. (Reserved for emergency use). Bolles Pond Brook and all waters in its watershed above the water intake in the Town of Rockingham.</u>	A2	A2	A2	A2	A2	A2	A2	B2	7/26/78	1.0 sq. mile
<u>Kidder Brook and tributaries.</u> <u>That portion of Kidder Brook and all its headwaters, including named and unnamed tributaries, beginning in the Town of Stratton at an elevation of 2,500 feet and continuing downstream to its confluence with the North Branch in the Town of Jamaica.</u>	A1	A1	A1	A1	A1	A1	B2	B2	10/11/89	2.5 miles
<u>Cobb Brook.</u> <u>That portion of Cobb Brook and its tributaries beginning in the Town of Windham at an elevation of 2,500 feet and continuing downstream to its confluence with the West River in the Town of Jamaica.</u>	A1	A1	A1	A1	A1	A1	B2	B2	10/09/91	6.0 miles
<u>Upper Reach of the Winhall River.</u> <u>That portion of the upper reach of the Winhall River including the river's two principal headwaters, beginning at an elevation of 2,500' in the Town of Stratton, and continuing downstream a distance of approximately 7.4 miles to the point at which the river crosses the current boundary of the Green Mountain National Forest in the Town of Winhall.</u>	A1	A1	A1	A1	A1	A1	B2	B2	10/09/91	7.4 miles

<u>Appendix F. WATER QUALITY CLASSIFICATIONS</u>										
<u>Waters</u>	<u>Aq. Biota</u>	<u>Aq. Hab.</u>	<u>Aesthetics</u>	<u>Boating</u>	<u>Fishing</u>	<u>Swim</u>	<u>Pub. WS</u>	<u>Irrigate</u>	<u>Date</u>	<u>Approx. Miles/Acres</u>
Back Pond. <u>Village of Bellows Falls water supply. Back Pond and all water within its watershed, which is diverted to Minards Pond. Back Pond is located 0.1 mile northwest of Minards Pond in the Town of Rockingham.</u>	<u>A2</u>	<u>A2</u>	<u>A2</u>	<u>A2</u>	<u>A2</u>	<u>A2</u>	<u>A2</u>	<u>B2</u>	<u>3/21/68</u>	<u>2.0 acres</u>
Ellis Brook. <u>Village of Bellows Falls water supply. Ellis Brook and all waters in its watershed above the water intake, which is situated at elev. 715' MSL in the Town of Rockingham.</u>	<u>A2</u>	<u>A2</u>	<u>A2</u>	<u>A2</u>	<u>A2</u>	<u>A2</u>	<u>A2</u>	<u>B2</u>	<u>7/1/71</u>	<u>246 acres (watershed)</u>
Farr Brook. <u>Village of Bellows Falls water supply. Farr Brook and all waters in its watershed above the water intake, which is located at elev. 710' MSL in the Town of Rockingham.</u>	<u>A2</u>	<u>A2</u>	<u>A2</u>	<u>A2</u>	<u>A2</u>	<u>A2</u>	<u>A2</u>	<u>B2</u>	<u>7/1/71</u>	<u>154 acres (watershed)</u>
Mill Brook. <u>Kurn Hattin School water supply. (Reserved for emergency use). Mill Brook and all water within its watershed above the water intake in the Town of Westminster. The intake is located approximately 1.0 miles upstream of its confluence with the Connecticut River.</u>	<u>A2</u>	<u>A2</u>	<u>A2</u>	<u>A2</u>	<u>A2</u>	<u>A2</u>	<u>A2</u>	<u>B2</u>	<u>3/21/68</u>	<u>3.0 miles</u>
<u>Deerfield (Basins 12 & 13)</u>										
<u>Deerfield River</u>										
*Surface waters of the Glastenbury Wilderness. <u>All streams, lakes, and ponds located within the boundaries of the federally-designated Glastenbury Wilderness Area of the Green Mountain National Forest.</u>	<u>A1</u>	<u>A1</u>	<u>A1</u>	<u>A1</u>	<u>A1</u>	<u>A1</u>	<u>B2</u>	<u>B2</u>	<u>X/X/16</u>	<u>Refer to Map 4</u>

<p style="text-align: center;"><u>Appendix F. WATER QUALITY CLASSIFICATIONS</u></p> <p style="text-align: center;"><u>Waters</u></p>	<u>Aq. Biota</u>	<u>Aq. Hab.</u>	<u>Aesthetics</u>	<u>Boating</u>	<u>Fishing</u>	<u>Swim</u>	<u>Pub. WS</u>	<u>Irrigate</u>	<u>Date</u>	<u>Approx. Miles/Acres</u>
<p>*Surface waters of the George D. Aiken Wilderness. All streams, lakes, and ponds located within the boundaries of the federally-designated George D. Aiken Wilderness Area of the Green Mountain National Forest.</p>	A1	A1	A1	A1	A1	A1	B2	B2	X/X/16	Refer to Map 4
<p>*Upper Deerfield River. Deerfield River and tributaries beginning upstream of the confluence of the Rake Branch watershed, including the Castle Brook and Glastenbury River watersheds.</p>	A1	A1	B2	B2	A1	B2	B2	B2	X/X/16	XX miles
<p>*Stamford Pond. Stamford Pond and upstream tributaries.</p>	A1	A1	B2	B2	B2	B2	B2	B2	X/X/16	12 acres
<p>Haystack Pond. Village of Wilmington water supply. Haystack Pond and all waters within its watershed in the Town of Wilmington.</p>	A2	A2	A2	A2	A2	A2	A2	B2	1/27/61	36 acres
<p>Howe Pond and Howe Pond Brook. Village of Readsboro water supply. Howe Pond and all waters within its watershed. Howe Pond Brook and all waters within its watershed above the water intake, which is located approximately 1.1 miles downstream from Howe Pond. Both pond and brook are located in the Town of Readsboro.</p>	A2	A2	A2	A2	A2	A2	A2	B2	1/27/61	62 acres
<p>Cold Brook and tributaries. That portion of Cold Brook and its tributaries between an elevation of 2,500 feet and continuing downstream to its confluence with Mountain Brook in the Town of Dover.</p>	A1	A1	A1	A1	A1	A1	B2	B2	10/7/96	1.5 miles

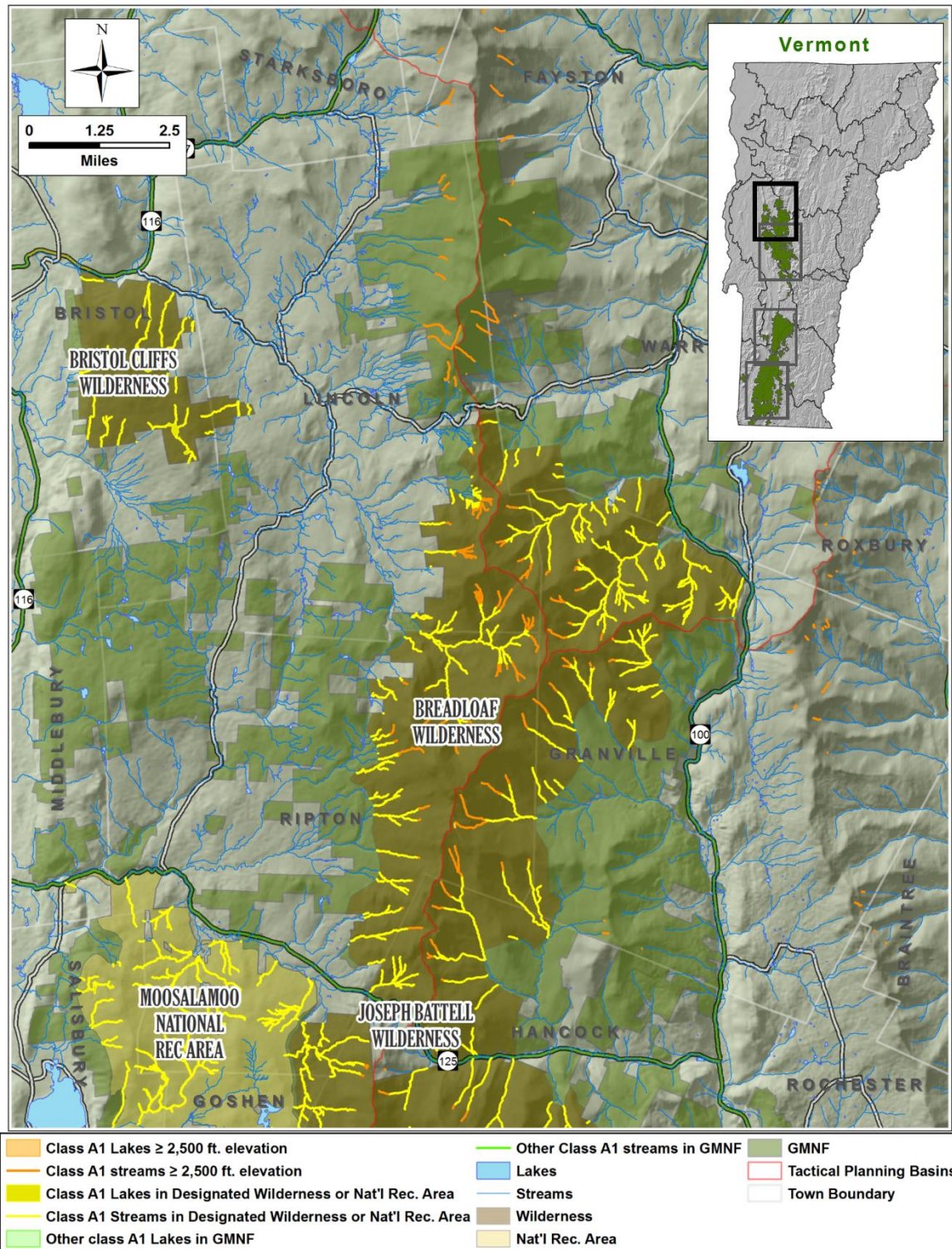
Appendix F. WATER QUALITY CLASSIFICATIONS <u>Waters</u>	<u>Aq. Biota</u>	<u>Aq. Hab.</u>	<u>Aesthetics</u>	<u>Boating</u>	<u>Fishing</u>	<u>Swim</u>	<u>Pub. WS</u>	<u>Irrigate</u>	<u>Date</u>	<u>Approx. Miles/Acres</u>
<u>Pleasant Valley Reservoir.</u> Village of Brattleboro water supply. Pleasant Valley Reservoir and all waters in its watershed in the Town of Brattleboro. (Also refer to the classification of Sunset Lake & Stickney Brook - Basin 11)	A2	A2	A2	A2	A2	A2	A2	B2	3/21/68	25 acres
<u>Stevens, Wells, Waits, Ompompanoosuc (Basins 14 & 16)</u>										
<u>Mill Pond Brook.</u> Village of Bradford water supply. (Reserved for emergency use). Mill Pond Brook and all waters within its watershed above the intake dam in the Towns of Fairlee, Bradford, and West Fairlee.	A2	A2	A2	A2	A2	A2	A2	B2	2/19/60	3.0 miles
<u>Artificial impoundment on South Peacham Hollow Brook.</u> Peacham Fire District #1 water supply. (The intake has been removed, and the town has gone to wells. No record of system anymore). An artificial impoundment on South Peacham Hollow Brook, and all waters within its watershed above the intake. The impoundment is located approximately 1/2 mile east of Fosters Road in the Town of Peacham.	A2	A2	A2	A2	A2	A2	A2	B2	4/28/76	No record
<u>Charles Brown Brook.</u> Village of Norwich water supply. (Reserved for emergency use). Charles Brown Brook and all waters within its watershed above the water intake in the Town of Norwich.	A2	A2	A2	A2	A2	A2	A2	B2	7/1/71	2.5 miles

<u>Appendix F. WATER QUALITY CLASSIFICATIONS</u>										
<u>Waters</u>	<u>Aq. Biota</u>	<u>Aq. Hab.</u>	<u>Aesthetics</u>	<u>Boating</u>	<u>Fishing</u>	<u>Swim</u>	<u>Pub. WS</u>	<u>Irrigate</u>	<u>Date</u>	<u>Approx. Miles/Acres</u>
<u>Unnamed tributary to Connecticut River.</u> Village of Newbury water supply. An unnamed tributary to the Connecticut River and all waters within its watershed above the water intake in the Town of Newbury. The tributary is approximately one mile south of Pulaski Mountain. The intake is located approximately 0.7 mile upstream of its confluence with the Connecticut River.	A2	A2	A2	A2	A2	A2	A2	B2	7/1/71	1.0 mile
<u>Unnamed tributary to Lake Morey.</u> Village of Fairlee water supply. (Reserved for emergency use). An unnamed tributary to Lake Morey and all waters in its watershed in the Town of Fairlee to the water intake dam, including a man-made impoundment.	A2	A2	A2	A2	A2	A2	A2	B2	7/1/71	1.1 miles
<u>Passumpsic (Basin 15)</u>										
<u>Passumpsic River</u>										
<u>Unnamed tributary to Miller Run including Mathewson Reservoir.</u> Village of Lyndonville water supply. (Reserved for emergency uses). Unnamed tributary to Miller Run including Mathewson Reservoir and all waters within their watersheds above the intake in the Towns of Lyndon and Sutton.	A2	A2	A2	A2	A2	A2	A2	B2	4/28/76	1.5 miles
<u>Unnamed tributary to Miller Run including Copeland Reservoir.</u> Village of Lyndonville water supply. (Reserved for emergency uses). Unnamed tributary to Miller Run including Copeland Reservoir and all waters within their watersheds above the intake in the Towns of Lyndon and Sutton.	A2	A2	A2	A2	A2	A2	A2	B2	4/28/76	1.5 miles

Appendix F. WATER QUALITY CLASSIFICATIONS <u>Waters</u>	<u>Aq. Biota</u>	<u>Aq. Hab.</u>	<u>Aesthetics</u>	<u>Boating</u>	<u>Fishing</u>	<u>Swim</u>	<u>Pub. WS</u>	<u>Irrigate</u>	<u>Date</u>	<u>Approx. Miles/Acres</u>
<u>Two unnamed tributaries to Sutton River.</u> Unknown water supply. <u>Two unnamed tributaries to the Sutton River, near W. Burke, and all waters within their watersheds above the Murray water system intakes.</u>	A2	A2	A2	A2	A2	A2	A2	B2	4/28/76	0.8 mile
<u>Chandler Pond. Lyndonville Village water supply.</u> (Reserved for emergency use). <u>Chandler Pond and all waters within its watershed in the Town of Wheelock. Wheelock Pond drains to the South Wheelock Branch.</u>	A2	A2	A2	A2	A2	A2	A2	B2	4/28/76	59 acres
<u>Woodworth Reservoir.</u> Lyndonville water supply. (Reserved for emergency use). <u>Woodworth Reservoir and all waters within its watershed in the Town of Lyndon. Woodworth Reservoir flows to the South Wheelock Branch.</u>	A2	A2	A2	A2	A2	A2	A2	B2	4/28/76	No record
<u>Stiles Pond.</u> St. Johnsbury Village water supply. <u>Stiles Pond and all waters within its watershed in the Town of Waterford. Stiles Pond is in the St. Johnsbury municipal forest and flows to the Moose River.</u>	A2	A2	A2	A2	A2	A2	A2	B2	4/28/76	5.5 miles and 146 acres (Stiles Pond)
<u>Danville Reservoir.</u> Danville Fire District No. 1 water supply. <u>Danville Reservoir on tributary of Brown Brook and all waters within its watershed in Danville.</u>	A2	A2	A2	A2	A2	A2	A2	B2	4/28/76	2.0 miles

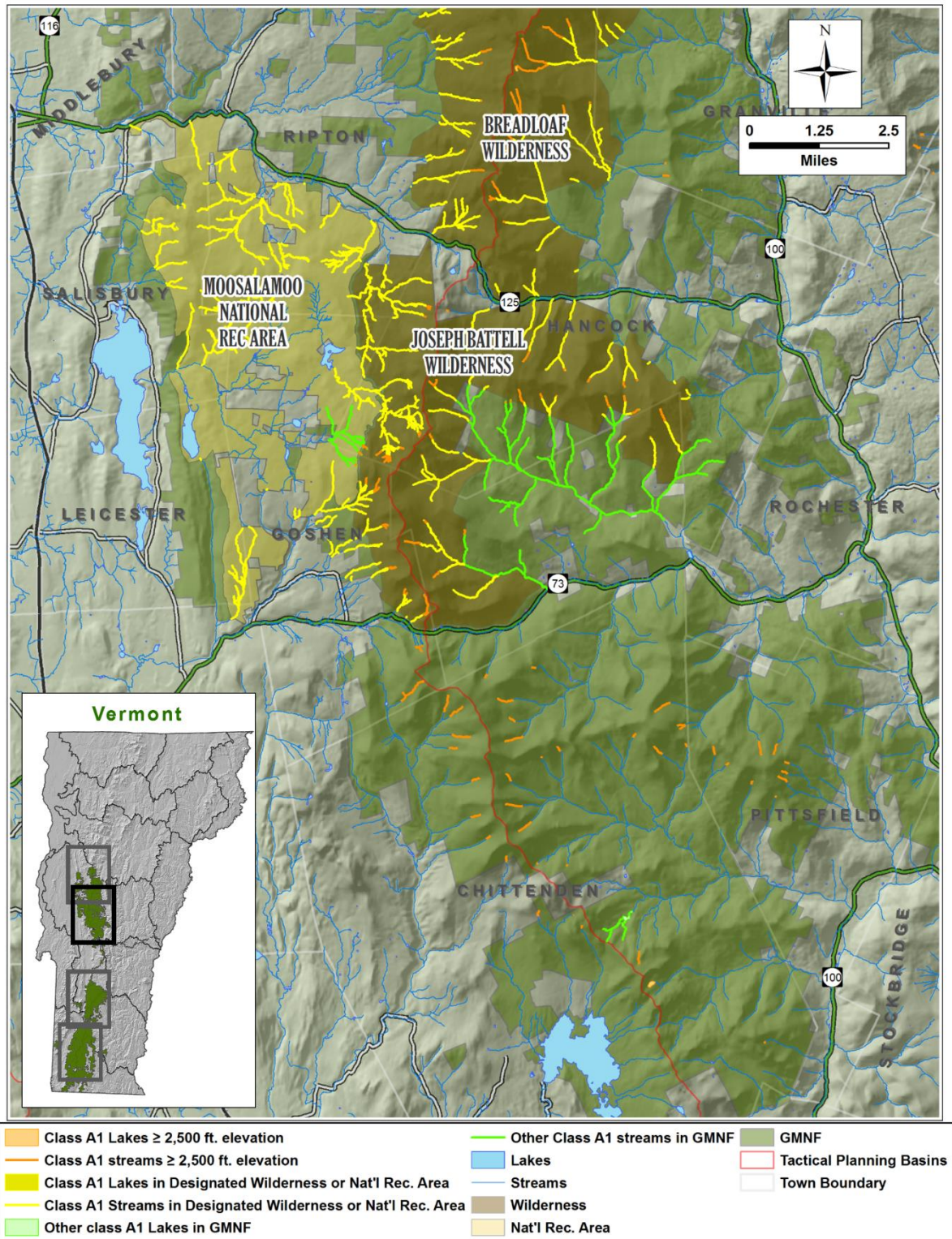
Appendix F. WATER QUALITY CLASSIFICATIONS <u>Waters</u>	<u>Aq. Biota</u>	<u>Aq. Hab.</u>	<u>Aesthetics</u>	<u>Boating</u>	<u>Fishing</u>	<u>Swim</u>	<u>Pub. WS</u>	<u>Irrigate</u>	<u>Date</u>	<u>Approx. Miles/Acres</u>
<u>Upper Connecticut, Nulhegan, Willard Stream, Paul Stream (Basin 16)</u>										
<u>Unnamed tributary to Connecticut River.</u> Village of Bloomfield water supply. An unnamed tributary to the Connecticut River and all waters within its watershed above the water intake in the Town of Bloomfield. The intake is approximately 0.5 mile above “Basin Hole.”	A2	A2	A2	A2	A2	A2	A2	B2	7/1/71	0.2 mile
<u>Lake Memphremagog, Black, Barton, Clyde, Coaticock (Basin 17)</u>										
<u>Lake Memphremagog and International Stream</u>										
<u>Unnamed reservoir near Derby Line.</u> Derby Line water supply. An unnamed reservoir and all waters in its watershed in the Town of Derby.	A2	A2	A2	A2	A2	A2	A2	B2	7/1/71	No record
<u>May Pond Brook and May Pond.</u> Village of Barton water supply. May Pond Brook and all waters within its watershed in the Town of Barton above and including the water supply reservoir and May Pond. The reservoir is located approximately ¾ mile upstream of the brook’s confluence with Crystal Lake.	A2	A2	A2	A2	A2	A2	A2	B2	10/30/87	13 acres

<p align="center"><u>Appendix F. WATER QUALITY CLASSIFICATIONS</u></p> <p align="center"><u>Waters</u></p>	<u>Aq. Biota</u>	<u>Aq. Hab.</u>	<u>Aesthetics</u>	<u>Boating</u>	<u>Fishing</u>	<u>Swim</u>	<u>Pub. WS</u>	<u>Irrigate</u>	<u>Date</u>	<u>Approx. Miles/Acres</u>
<p align="center"><u>Black, Barton, Clyde Rivers</u></p>										
<p><u>Unnamed tributary to the Black River.</u> <u>Coventry Fire District #1 water supply. (Reserved for emergency use). An unnamed tributary to the Black River and all waters within its watershed above the water intake in the Town of Coventry.</u></p>	A2	A2	A2	A2	A2	A2	A2	B2	2/20/75	1.0 mile
<p><u>Unnamed tributary to Island Pond.</u> <u>Town of Brighton water supply. An unnamed tributary to Island Pond and all waters within its watershed in the Town of Brighton above the water intake at approx. elev. of 1544.0' MSL. The tributary flows northerly to Island Pond.</u></p>	A2	A2	A2	A2	A2	A2	A2	B2	2/20/75	1.0 mile
<p><u>Unnamed tributary to Lightning Brook.</u> <u>Town of Brighton water supply. Two unnamed tributaries to an unnamed tributary to Lightning Brook and all waters in their watersheds in the Town of Brighton above the intakes. The main intake is at approx. elev. 1526.0' MSL, and the upper, more northerly intake is diverted to the main intake.</u></p>	A2	A2	A2	A2	A2	A2	A2	B2	2/20/75	2.0 miles

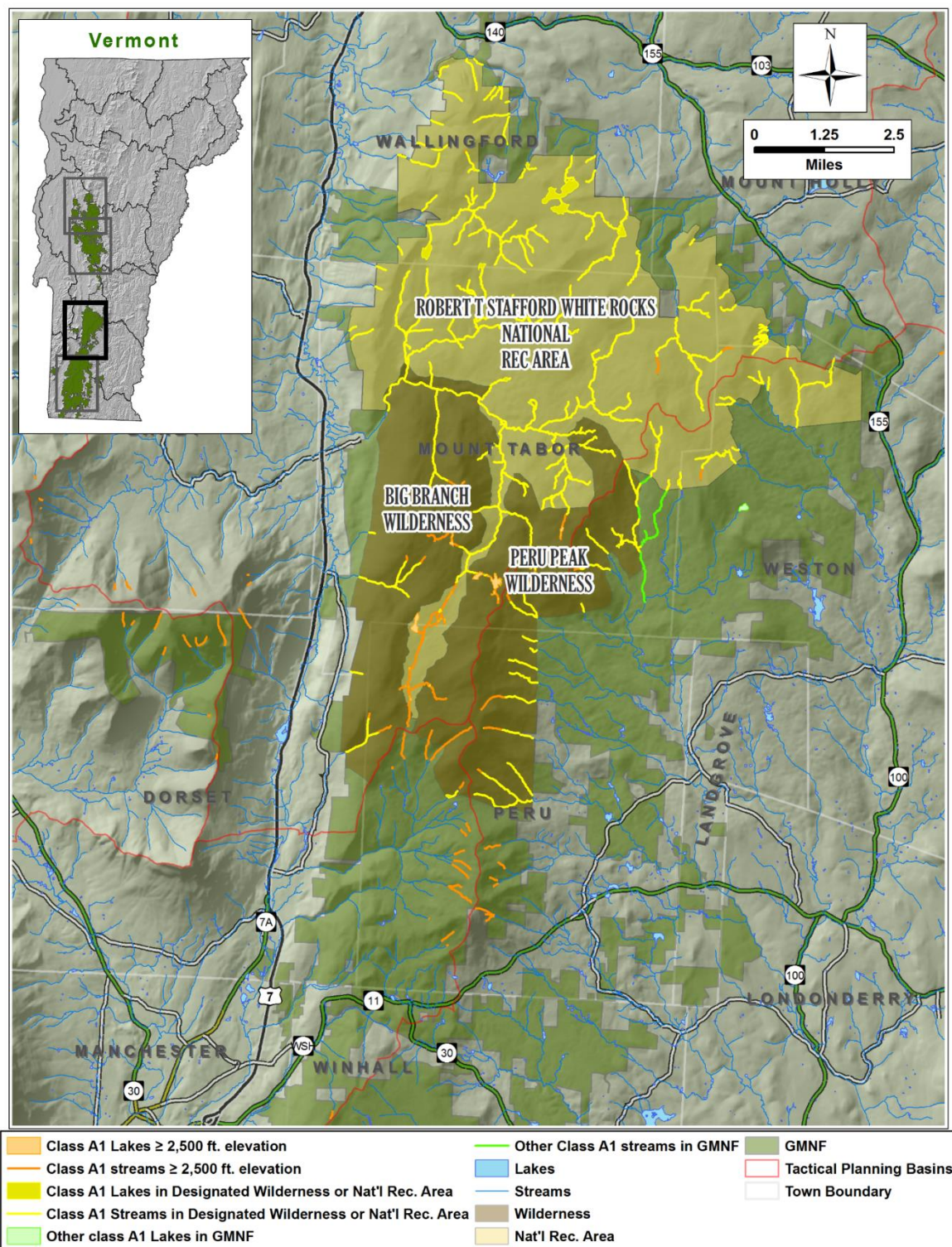


Map 1. Class A(1) Surface waters in the Green Mountain National Forest – Breadloaf Area.

Vermont Water Quality Standards, Environmental Protection Rule Chapter 29(a) 29A

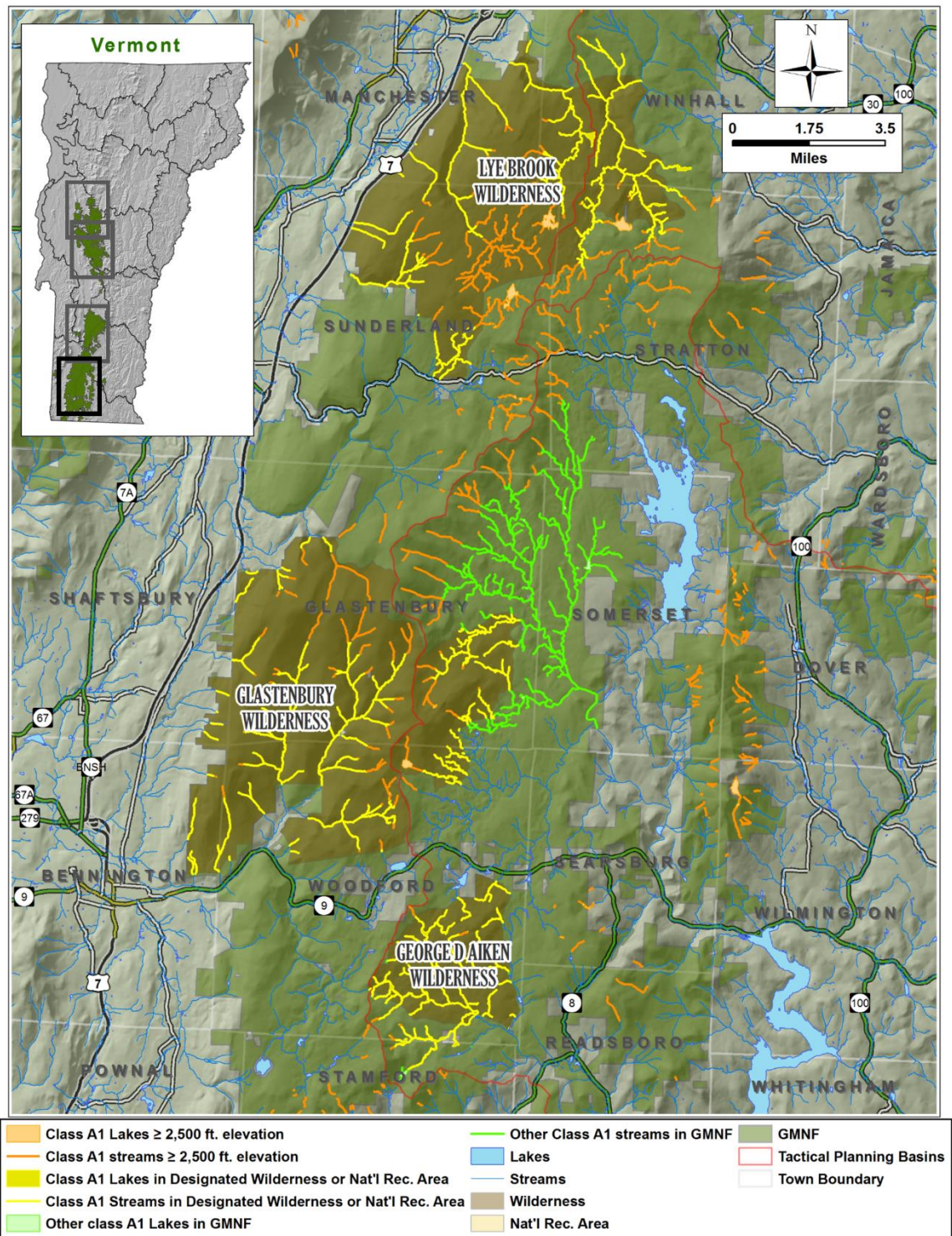


Map 2. Class A(1) Surface waters in the Green Mountain National Forest, Moosalamoo and Battell Areas.
 Vermont Water Quality Standards, Environmental Protection Rule Chapter 29(a) 29A



Map 3. Class A(1) surface waters in the Green Mountain National Forest – White Rocks/Big Branch/Peru Areas.

Vermont Water Quality Standards, Environmental Protection Rule Chapter 29(a) 29A



Map 4. Class A(1) surface waters in the Green Mountain National Forest – Lye Brook and Glastenbury areas.

Vermont Water Quality Standards, Environmental Protection Rule Chapter 29(a) 29A

Appendix G: APPLICATION OF BIOCRITERIA FOR FISH AND MACROINVERTEBRATE COMMUNITIES IN VERMONT WADEABLE STREAMS AND RIVERS

Introduction

Section 29A-305 of these rules states that the Secretary may establish and apply numeric biological indices to determine whether there is support of the aquatic biota use for each class of water. This appendix incorporates into these rules procedures for the collection and analysis of fish and aquatic macroinvertebrate community data used to determine compliance with the class-specific narrative criteria included in § 29A-306(a) of these rules.

Community metrics and Indexes of Biotic Integrity (IBIs) have been developed expressly for Vermont wadeable rivers and streams to measure the biological integrity of each community. High biological integrity corresponds to a high degree of similarity to the natural condition. The natural condition was determined for each stream type by analyzing fish and macroinvertebrate data on community structure and function from Vermont waters least affected by human activities. In order of increasing departure from the natural condition of fish and macroinvertebrate communities waters are categorized as Excellent - Class A(1), Very Good - Class B(1), and Good - Class (B2)⁴. Guidance on this appendix is provided on the Department's website at: <http://dec.vermont.gov/watershed/map/monitor/biomonitoring>.

Macroinvertebrate Community Biocriteria

Macroinvertebrate Community Types. Stream macroinvertebrate community types are largely differentiated based on streambed gradient, which dictates substrate coarseness. Moderate to high gradient streams are dominated by gravel to boulder size material, while low gradient streams are dominated by silt and sand bottoms. Three community types have been identified from moderate and high gradient habitats based on sample site drainage area and elevation. They are "Small High Gradient (SHG)," "Moderate High Gradient (MHG)," and "Warm Water Moderate Gradient (WWMG)." Two low gradient communities are differentiated by the presence or absence of gravel in the sand-silt dominated substrate. They are "Hybrid Low Gradient (HLG)," and "Slow Low Gradient (SLG)" respectively. Community types are assessed with different combinations of biological criteria and different scales of metric scoring. Community metrics are scored *independently* for the three moderate to high gradient (riffle habitat) community types. The two low gradient community types are assessed using calculated Indices of Biotic Integrity (IBIs), in which individual metric values are summed to produce a *single index value*.

Macroinvertebrate Community Sampling Methods. The macroinvertebrate biocriteria are applicable to wadeable streams. For moderate to high gradient communities, a bottom kick-net shall be used to sample four representative riffle habitats from a given stream reach. The four sub-samples shall be composited into a single sample. For low gradient communities, a sample shall consist of a

⁴ For waters in which the aquatic biota and wildlife use is classified as A(2), the metrics for Class B(2) waters shall apply.

Vermont Water Quality Standards, Environmental Protection Rule Chapter 29(a) 29A

composite of four kick-net sweeps or jabs into logjams, root wads, and submerged stream-side vegetation.

Samples shall be preserved in the field and processed in the lab to remove macroinvertebrates from plant and mineral detritus. A minimum of at least 25% of the sample shall be processed to ensure accurate community metric calculations. If 300 organisms are not removed in the initial 25% subsample, the subsample size shall be incrementally expanded until a minimum of 300 organisms are removed. All macroinvertebrates removed shall be identified by taxonomists to the lowest practical level, with a target level of genus or species for most organisms.

Moderate to High Gradient “Riffle Habitat” Macroinvertebrate Metrics

The biological integrity of macroinvertebrate communities in moderate to high gradient streams shall be evaluated using an independent multi-metric scoring system calibrated for each of the three stream community types: SHG, MHG, and WWMG (Tables A-1, A-2, and A-3). Threshold values for each community type have been established for each metric that correspond to increasing levels of departure from the natural condition. In a site evaluation, the metric or metrics with the greatest departure from natural condition (lowest level of quality) shall be used to assign the community to a level of biological integrity ranging from Poor to Excellent.

Scoring Community Data. Each threshold metric value identifies a level of biological integrity: Excellent, Very Good, and Good. Metric values from a macroinvertebrate community assessment that fall within a range immediately below a threshold indicate an “indeterminate” finding for that metric being intermediate between that level and the next lower level.

An assessment of metric values consists of a systematic comparison of each value against threshold criteria for each level, beginning with Excellent, using the following procedure:

- (1) The biological integrity of the community shall achieve classification criteria A(1), B(1), or B(2) when all metrics are at or above the quality threshold for that class.
- (2) When one or more metrics fall below the threshold “indeterminate” range, all metric values shall be compared to the next lower level of biological integrity until (1) above is met.
- (3) If neither (1) nor (2) above are met, an “indeterminate” finding shall be made for that assessment. An indeterminate finding shall result in a transitional assessment rating between the level the site is indeterminate for and the one immediately below that (e.g. Fair/Good to Good/Very Good).
- (4) A determination of “indeterminate” for a single metric may be adjusted upward to meet the threshold for a class or be lowered to non-support for a class, if it is determined by the biologist that the “indeterminate” finding is due to an aberration in the macroinvertebrate community composition. For example, this could be due to an unusual hyper-dominance of a taxon in its early stages of development.

Vermont Water Quality Standards, Environmental Protection Rule Chapter 29(a) 29A

Table A-1. Macroinvertebrate community metrics for Small High Gradient (SHG) Vermont streams.

<u>SHG Metric</u>		<u>Biological Integrity</u>		
		<u>Excellent</u> <u>A(1)</u>	<u>Very Good</u> <u>B(1)</u>	<u>Good</u> <u>B(2)</u>
<u>Total density (number per m²)</u>	<u>Threshold:</u> <u>Indeterminate</u> <u>range:</u>	<u>500</u> (450-<500)	<u>400</u> (350-<400)	<u>300</u> (250-<300)
<u>Total richness of all unique taxa</u>	<u>Threshold:</u> <u>Indeterminate</u> <u>range:</u>	<u>35</u> (34-<35)	<u>31</u> (30-<31)	<u>27</u> (26-<27)
<u>Richness of Ephemeroptera, Plecoptera, and Trichoptera (EPT) taxa</u>	<u>Threshold:</u> <u>Indeterminate</u> <u>range:</u>	<u>21</u> (20-<21)	<u>19</u> (18-<19)	<u>16</u> (15-<16)
<u>Ratio of EPT individuals to EPT plus Chironomidae individuals</u>	<u>Threshold:</u> <u>Indeterminate</u> <u>range:</u>	<u>0.65</u> (0.63-<0.65)	<u>0.55</u> (0.53-<0.55)	<u>0.45</u> (0.43-<0.45)
<u>Percent model affinity of orders (PMA-O)</u>	<u>Threshold:</u> <u>Indeterminate</u> <u>range:</u>	<u>65</u> (60-<65)	<u>55</u> (50-<55)	<u>45</u> (40-<45)
<u>Percent of individuals as Oligochaeta</u>	<u>Threshold:</u> <u>Indeterminate</u> <u>range:</u>	<u>2</u> (1-<2)	<u>5</u> (3.5-<.5.0)	<u>12</u> (9.5-<12)
<u>Hilsenhoff Biotic Index value</u>	<u>Threshold:</u> <u>Indeterminate</u> <u>range:</u>	<u>3.00</u> (2.70-<3.00)	<u>3.50</u> (3.35-<3.50)	<u>4.50</u> (4.35-<4.50)
<u>Pinkham-Pearson Coefficient of similarity of functional groups (PPCS-F)</u>	<u>Threshold:</u> <u>Indeterminate</u> <u>range:</u>	<u>0.50</u> (0.45-<0.50)	<u>0.45</u> (0.40-<0.45)	<u>0.40</u> (0.35-<0.40)

Table A- 2. Macroinvertebrate metrics for Moderate High Gradient (MHG) Vermont streams

<u>MHG Metric</u>		<u>Biological Integrity</u>		
		<u>Excellent</u> <u>A(1)</u>	<u>Very Good</u> <u>B(1)</u>	<u>Good</u> <u>B(2)</u>
<u>Total density (number per square meter)</u>	<u>Threshold:</u> <u>Indeterminate</u> <u>range:</u>	<u>500</u> <u>(450-<500)</u>	<u>400</u> <u>(350-<400)</u>	<u>300</u> <u>(250-<300)</u>
<u>Total richness of all unique taxa</u>	<u>Threshold:</u> <u>Indeterminate</u> <u>range:</u>	<u>43</u> <u>(41-<43)</u>	<u>39</u> <u>(37-<39)</u>	<u>30</u> <u>(28-<30)</u>
<u>Richness of Ephemeroptera, Odonata, and Trichoptera (EOT) taxa</u>	<u>Threshold:</u> <u>Indeterminate</u> <u>range:</u>	<u>24</u> <u>(22-<24)</u>	<u>22</u> <u>(20-<22)</u>	<u>18</u> <u>(16-<18)</u>
<u>Ratio of EPT individuals to EPT plus Chironomidae individuals</u>	<u>Threshold:</u> <u>Indeterminate</u> <u>range:</u>	<u>0.65</u> <u>(0.63-<0.65)</u>	<u>0.55</u> <u>(0.53-<0.55)</u>	<u>0.45</u> <u>(0.43-<0.45)</u>
<u>Percent model affinity of orders (PMA-O)</u>	<u>Threshold:</u> <u>Indeterminate</u> <u>range:</u>	<u>65</u> <u>(60-<65)</u>	<u>55</u> <u>(50-<55)</u>	<u>45</u> <u>(40-<45)</u>
<u>Percent of individuals as Oligochaeta</u>	<u>Threshold:</u> <u>Indeterminate</u> <u>range:</u>	<u>2</u> <u>(1-<2)</u>	<u>5</u> <u>(3.5-<5.0)</u>	<u>12</u> <u>(9.5-<12)</u>
<u>Hilsenhoff Biotic Index value</u>	<u>Threshold:</u> <u>Indeterminate</u> <u>range:</u>	<u>3.50</u> <u>(3.35-<3.50)</u>	<u>4.00</u> <u>(3.85-<4.00)</u>	<u>5.00</u> <u>(4.85-<5.00)</u>
<u>Pinkham-Pearson coefficient of similarity of functional groups (PPCS-F)</u>	<u>Threshold:</u> <u>Indeterminate</u> <u>range:</u>	<u>0.50</u> <u>(0.45-<0.50)</u>	<u>0.45</u> <u>(0.40-<0.45)</u>	<u>0.40</u> <u>(0.35-<0.40)</u>

Table A-3. Macroinvertebrate metrics for Warm Water Moderate Gradient (WWMG) Vermont streams

<u>WWMG Metric</u>	<u>Biological Integrity</u>		
	<u>Excellent</u> A(1)	<u>Very Good</u> B(1)	<u>Good</u> B(2)
<u>Total density (number per square meter)</u>	<u>500</u> (450-<500)	<u>400</u> (350-<400)	<u>300</u> (250-<300)
<u>Total richness of all unique taxa</u>	<u>40</u> (38-<40)	<u>35</u> (33-<35)	<u>30</u> (28-<30)
<u>Richness of Ephemeroptera, Odonata, and Trichoptera (EOT) taxa</u>	<u>21</u> (20-<21)	<u>19</u> (18-<19)	<u>16</u> (15-<16)
<u>Ratio of EPT individuals to EPT plus Chironomidae individuals</u>	<u>0.65</u> (0.63-<0.65)	<u>0.55</u> (0.53-<0.55)	<u>0.45</u> (0.43-<0.45)
<u>Percent model affinity of orders (PMA-O)</u>	<u>65</u> (60-<65)	<u>55</u> (50-<55)	<u>45</u> (40-<45)
<u>Percent of individuals as Oligochaeta</u>	<u>2</u> (1-<2)	<u>5</u> (3.5-<5.0)	<u>12</u> (9.5-<12.0)
<u>Hilsenhoff Biotic Index value</u>	<u>4.25</u> (4.10-<4.25)	<u>4.75</u> (4.60-<4.75)	<u>5.40</u> (5.35-<5.40)
<u>Pinkham-Pearson coefficient of similarity of functional groups (PPCS-F)</u>	<u>0.50</u> (0.45-<0.50)	<u>0.45</u> (0.40-<0.45)	<u>0.40</u> (0.35-<0.40)

Low Gradient Macroinvertebrate IBIs

Two IBIs shall be used to assess the two macroinvertebrate community types in low gradient streams (Tables A-4 and A-5). The IBIs for Slow Low Gradient (SLG) or Hybrid Low Gradient (HLG) community types contain ten metrics, with each metric scored with a value from one to five. A value of one corresponds with Poor, indicating the most departure from natural condition. A value of five corresponds with Excellent, indicating the most similarity to the natural condition. Table A-6 shows corresponding IBI scores with levels of biological integrity and water classification.

An initial IBI shall be calculated by summing all individual metric scores, which results in a range of 10-50. The final IBI score shall be determined by applying the following steps:

- (1) If the initial IBI score is less than 29, then score as shown in Table A-6.
- (2) If the score is equal to or more than 29, then proceed to (3) below.
- (3) If metric 1, or metrics 2 and 3, or any four metrics score a “1” or “2”, then score community a 28 (Fair).

Table A-4. Macroinvertebrate IBI for Hybrid Low Gradient (HLG) Vermont streams.

<u>HLG Metric</u>	<u>Score</u>				
	<u>5</u>	<u>4</u>	<u>3</u>	<u>2</u>	<u>1</u>
<u>1. Total Density (number per m²)</u>	<u>> 500</u>	<u>400-500</u>	<u>300-400</u>	<u>200-300</u>	<u>< 200</u>
<u>2. Richness¹ of EOT (Ephemeroptera, Odonata, and Trichoptera) taxa</u>	<u>≥ 15</u>	<u>13-14</u>	<u>11-12</u>	<u>7-10</u>	<u>< 7</u>
<u>3. Richness¹ of intolerant taxa, based on BCG (Biological Condition Gradient) attribute scores 1-3</u>	<u>≥ 14</u>	<u>11-13</u>	<u>9-10</u>	<u>5-8</u>	<u>< 5</u>
<u>4. Percent² of individuals as intolerant COTE (Coleoptera, Odonata, Trichoptera, and Ephemeroptera), based on BCG scores 1-3</u>	<u>> 28</u>	<u>20-28</u>	<u>13-20</u>	<u>5-13</u>	<u>< 5</u>
<u>5. Ratio of EOT individuals to EOT plus Chironomidae individuals</u>	<u>> 0.50</u>	<u>0.38-0.50</u>	<u>0.26-0.38</u>	<u>0.13-0.26</u>	<u>< 0.13</u>
<u>6. PMA-O (Percent model affinity of orders)</u>	<u>≥ 75</u>	<u>65-75</u>	<u>55-65</u>	<u>45-55</u>	<u>< 45</u>
<u>7. Percent of individuals as Amphipoda and Isopoda (excluding the genus <i>Hyalalela</i>)</u>	<u>0</u>	<u>≥0-1</u>	<u>1-5</u>	<u>5-25</u>	<u>≥ 25</u>
<u>8. Hilsenhoff Biotic Index value</u>	<u>< 4.0</u>	<u>4.0-5.0</u>	<u>5.0-6.0</u>	<u>6.0-6.5</u>	<u>> 6.5</u>
<u>9. PPCS-F (Pinkham-Pearson coefficient of similarity of functional groups)</u>	<u>≥ 0.57</u>	<u>0.49-0.57</u>	<u>0.41-0.49</u>	<u>0.36-0.41</u>	<u>< 0.36</u>
<u>10. Ratio of individuals as shredders to individuals as shredder and collector-filterers</u>	<u>≥ 0.50</u>	<u>0.35-0.50</u>	<u>0.20-0.35</u>	<u>0.10-0.20</u>	<u>< 0.10</u>

¹ In samples where two replicates were processed, richness metrics may have decimal values. In this case, values would be rounded down to odd numbers and rounded up to even numbers.

² These metrics exclude individuals in the families Baetidae (Ephemeroptera) and Hydropsychidae (Trichoptera).

Table A-5. Macroinvertebrate IBI metrics for Slow Low Gradient (SLG) Vermont streams.

<u>SLG Metric</u>	<u>Score</u>				
	<u>5</u>	<u>4</u>	<u>3</u>	<u>2</u>	<u>1</u>
<u>1. Total Density (number per sweep)</u>	<u>> 500</u>	<u>400-500</u>	<u>300-400</u>	<u>200-300</u>	<u>< 200</u>
<u>2. Richness¹ of EOT (Ephemeroptera, Odonata, and Trichoptera) taxa</u>	<u>≥ 15</u>	<u>11-14</u>	<u>8-10</u>	<u>5-7</u>	<u>≤ 5</u>
<u>3. Richness¹ of intolerant taxa, based on BCG (Biological Condition Gradient) attribute scores 1-3</u>	<u>> 10</u>	<u>7-9</u>	<u>5-6</u>	<u>2-4</u>	<u>< 2</u>
<u>4. Percent² of individuals as intolerant COTE (Coleoptera, Odonata, Trichoptera, and Ephemeroptera) based on BCG scores 1-3</u>	<u>≥ 20</u>	<u>14-20</u>	<u>9-14</u>	<u>3-8</u>	<u>< 3</u>
<u>5. Ratio² of EOT individuals to EOT plus Chironomidae individuals</u>	<u>> 0.50</u>	<u>0.36-0.50</u>	<u>0.23-0.35</u>	<u>0.11-0.22</u>	<u>< 0.11</u>
<u>6. PMA-O (Percent model affinity of orders)</u>	<u>≥ 65</u>	<u>57-65</u>	<u>50-57</u>	<u>40-50</u>	<u>< 40</u>
<u>7. Percent of individuals as Amphipoda and Isopoda (excluding the genus <i>Hyallolella</i>)</u>	<u>0</u>	<u>>0-1</u>	<u>1-5</u>	<u>6-25</u>	<u>≥ 25</u>
<u>8. Hilsenhoff Biotic Index value</u>	<u>< 5.5</u>	<u>5.5-6.0</u>	<u>6.1-6.5</u>	<u>6.6-7.0</u>	<u>> 7.0</u>
<u>9. PPCS-F (Pinkham-Pearson coefficient of similarity of functional groups)</u>	<u>≥ 0.50</u>	<u>0.42-0.50</u>	<u>0.34-0.41</u>	<u>0.29-0.35</u>	<u>< 0.29</u>
<u>10. EOT² Density (number per m²)</u>	<u>> 500</u>	<u>351-500</u>	<u>200-350</u>	<u>100-201</u>	<u>< 100</u>

¹ In samples where two replicates were processed, richness metrics may have decimal values. In this case, values would be rounded down to odd numbers and rounded up to even numbers.

² These metrics exclude individuals in the families Baetidae (Ephemeroptera) and Hydropsychidae (Trichoptera).

Table A-6. IBI Assessment Scale for low gradient streams.

<u>Class Equivalent and Assessment</u>	<u>IBI Range</u>
<u>A(1) Excellent Threshold:</u> <u>Indeterminate range:</u>	<u>46-50</u> <u>(44-45)</u>
<u>B(1) Very Good Threshold:</u> <u>Indeterminate range:</u>	<u>39-43</u> <u>(37-38)</u>
<u>B(2) Good Threshold:</u> <u>Indeterminate range:</u>	<u>31-36</u> <u>(29-30)</u>
<u>Fair</u>	<u>21-28</u>
<u>Poor</u>	<u>10-18</u>

Fish Community Biocriteria

Fish Community IBIs. The health or biological integrity of fish communities in wadeable sized, hard bottomed Vermont streams shall be evaluated by one of two IBIs, the Cold Water IBI (CWIBI) or the Mixed Water IBI (MWIBI). These two IBIs measure the extent of departure of the fish community from the natural condition. The CWIBI is used to assess the biological integrity of cold water, hard bottom streams that support two to four native species. The CWIBI is comprised of six metrics, with each metric having a possible score of 1.5 (Poor) to 7.5 (Excellent). The MWIBI is used to assess the biological integrity of both warm water and cold water, hard bottom streams that support five or more native fish species. The MWIBI is comprised of nine metrics, which each have a possible score of 1 (Poor) to 5 (Excellent). In applying the two IBIs, each metric is scored and then summed to produce a final score. Final scores for both Vermont IBIs range from 9 (Poor) to 45 (Excellent). Assessment scores that are within 1-2 points of the next highest or next lowest rating may be placed into that next highest or lower level by the biologist. Extenuating factors that are considered in making these determinations may include metric values that show dramatically higher or lower values, the proportion of the community composed of nonnative fish species, and species dominance.

Fish Community Sampling Methods. Both the CWIBI and MWIBI shall be used to assess data from wadeable streams. All fish are collected using one or more backpack electrofishers. A sample shall be taken of a section of a water that is representative of the habitat present in the overall stream reach in which the sample is to be taken. The length of stream fished shall be great enough to provide a representative sub-sample of the overall stream reach. The minimum section length to be fished in wadeable streams shall be 75 meters regardless of width and increases with mean section width (Table A-7). When mean river widths exceed 12 meters, sampled area shall be reduced to the area from both banks out to approximately 4 meters. An IBI shall be calculated from a single electrofishing run. Where density is a particular concern, two or three runs shall be conducted and a population estimate shall be calculated. Individual fish captured during the electrofishing run shall be enumerated by species, and the count of deformities, fin erosion, and lesions or tumor anomalies shall be noted for each species.

Table A-7. Minimum section lengths for sampling fish communities in wadeable Vermont streams by stream width.

<u>Stream Width (meters)</u>	<u>3 or less</u>	<u>4 - 5</u>	<u>6 - 8</u>	<u>9 -12</u>	<u>12+ ¹</u>
<u>Minimum Section Length Sampled (meters)</u>	<u>75</u>	<u>100</u>	<u>120</u>	<u>150</u>	<u>150-200</u>

¹ May include from banks out to 4 meters, shocked only.

MWIBI

Table A-8. The Vermont Mixed Water Index of Biotic Integrity. Metric scoring procedure for Metric 1 is presented in Figures A-1 and A-2. See Table A-8 for additional scoring procedures for metrics 2, 3, 6, and 9.

<u>MWIBI Metric</u>	<u>Score</u>				
	<u>5</u>	<u>4</u>	<u>3</u>	<u>2</u>	<u>1</u>
<u>1. Total number of native fish species</u>	<u>Maximum Species Richness Line</u>				
<u>2. Number and identity of native intolerant species</u> <i>statewide, except for < 400 ft. elevation in Champlain drainage</i>	<u>≥1</u>	=	<u>1</u>	=	<u>0</u>
<i>< 400 ft. elevation in Champlain drainage</i>	<u>1</u>	=	=	=	<u>0</u>
<u>3. Number and identity of native benthic insectivores</u>	<u>≥1</u>	=	<u>1</u>	=	<u>0</u>
<u>4. Proportion of individuals as White Suckers and Creek Chubs</u>	<u><11%</u>	<u>12-18</u>	<u>18-26</u>	<u>26-33</u>	<u>≥33</u>
<u>5. Proportion of individuals as native and nonnative generalist feeders</u> <i>statewide except for < 500 ft. elevation in Champlain drainage</i>	<u><20%</u>	<u>21-28</u>	<u>28-36</u>	<u>36-45</u>	<u>≥45</u>
<i>< 500 ft. elevation in Champlain drainage</i>	<u><30%</u>	<u>31-40</u>	<u>40-50</u>	<u>50-60</u>	<u>≥60</u>
<u>6. Proportion of individuals as native water column insectivores</u> <i>statewide, except < 500 feet elevation in Champlain drainage</i>	<u>>65</u>	<u>54-65</u>	<u>43-54</u>	<u>31-43</u>	<u><31</u>
<i>< 500 feet elevation in Champlain drainage</i>	<u>>55</u>	<u>44-55</u>	<u>32-44</u>	<u>20-32</u>	<u><20</u>
<u>7. Proportion of individuals as native top carnivores</u> <i>cold water population (include nonnative salmonids)</i>	<u>≥15%</u>	<u>11-15</u>	<u>8-11</u>	<u>5- 8</u>	<u>≥5</u>
<i>warm water population (if drainage at sample site is <25km² then score 5)</i>	<u>≥10%</u>	<u>9-10</u>	<u>7-8</u>	<u>4-6</u>	<u>≥3</u>
<u>8. Proportion of sample with deformities, fin erosion, lesions or tumors</u>	<u><1%</u>	<u>1-2</u>	<u>2- 3</u>	<u>3-4</u>	<u>≥4</u>
<u>9. Abundance¹ of Native Species (numbers/100m²)</u> <i><500 ft. elevation in Champlain drainage</i>	<u>≥20</u>	=	<u>10-20</u>	=	<u>≤10</u>
<i>All other sites statewide: site alkalinity >9 mg/l</i>	<u>≥10</u>	=	<u>7-10</u>	=	<u>≤7</u>
<i>site alkalinity <9 mg/l</i>	<u>≥6</u>	=	<u>3-6</u>	=	<u>≤3</u>

¹ Nonnative trout are included in metric 9.

Figure A-1. The Maximum Species Richness Line (MSRL) shall be used for scoring the native species richness metric in the MWIBI for sample sites above 500 feet in elevation and all sites in the Connecticut watershed. A metric score of 1-5 is achieved by the visual intersection of the site drainage area with the number of native species collected.

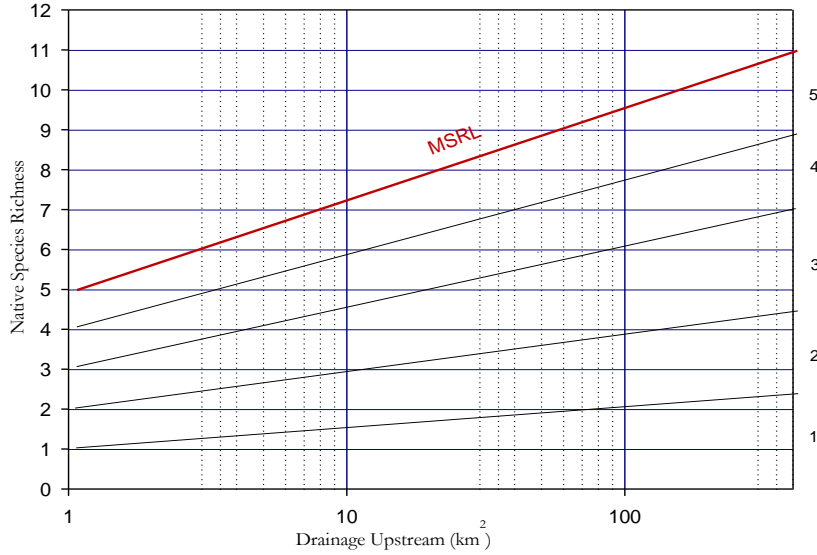


Figure A-2. The Maximum Species Richness Line (MSRL) shall be used for scoring the native species richness metric in the MWIBI for sample sites below 500 feet in the St. Lawrence watershed. A metric score of 1-5 is achieved by the visual intersection of the site drainage area with the number of native species collected.

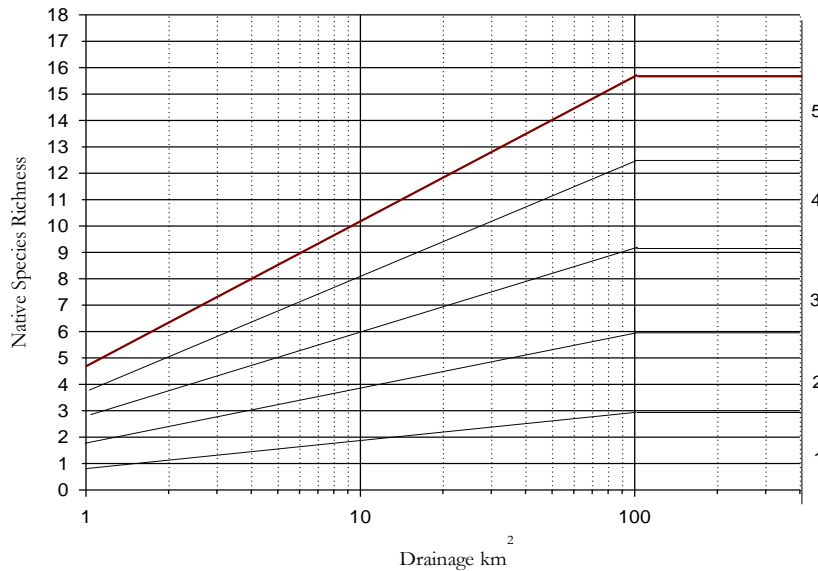


Table A-9. Scoring procedure for MWIBI metrics 2, 3, 6, 7, and 9.

<p><u>Metric 2</u> (<u>< 400 ft. elevation</u>)</p>	<p>(1) <u>If one species represented by two or more individuals OR two species represented by one fish each, then score 5.</u> (2) <u>If one species represented by one individual, then score 3.</u> (3) <u>If no species, then score 1.</u></p>
<p><u>Metrics 2</u> (<u>> 400 ft. elevation</u>) <u>and 3</u></p>	<p>(1) <u>If two or more species represented by two or more individuals each, then score 5;</u> (2) <u>If two species, one represented by two or more individuals and the other represented by one individual, then score 4;</u> (3) <u>If one species represented by two or more individuals OR two species represented by one fish each, then score 3;</u> (4) <u>If one species represented by one individual, then score 2; or</u> (5) <u>If no species, then score 1.</u></p>
<p><u>Metric 6</u></p>	<p><u>If proportion of Blacknose Dace exceeds 55% of total sample or if the only insectivore, then score 1.</u></p>
<p><u>Metric 7</u></p>	<p><u>A cold water fish community is a community that naturally supports one or more of the following species: Brook Trout, Slimy Sculpin, Longnose Sucker, or Burbot.</u></p>
<p><u>Metric 9</u></p>	<p><u>If less than 20 individuals collected in sample, then score metrics 4-7 as 1.</u></p>

Table A-10. MWIBI Assessment Scale.

<u>Class Equivalent and Assessment</u>	<u>IBI Range</u>
A(1) Excellent	41-45
B(1) Very Good	36-40
B(2) Good	30-35
Fair	27-29
Poor	<27

CWIBI

Table A-11. Cold Water Index of Biotic Integrity. Scoring rules for metrics 1 through 4 shown in Table A-12. Final index values rounded up for even values and down for odd values.

<u>CWIBI Metric</u>	<u>Score</u>				
	<u>7.5</u>	<u>6</u>	<u>4.5</u>	<u>3</u>	<u>1.5</u>
<u>1. Number of intolerant species</u>	<u>2</u>	=	<u>1</u>	=	<u>0</u>
<u>2. Proportion of sample as cold water stenothermic species</u>	<u>> 75%</u>		<u>67-75</u>		<u>59-67</u>
<u>3. Proportion of individuals as generalist feeders</u>	<u>< 5%</u>		<u>5-7</u>		<u>8-10</u>
<u>4. Proportion of individuals as top carnivores</u>	<u>> 35%</u>		<u>32-35</u>		<u>29-32</u>
<u>5. Brook trout density (numbers/100 m² from one electrofishing pass)</u>	<u>>4.0</u>	=	<u>2.0-4.0</u>	=	<u><2.0</u>
<u>6. Brook trout age class structure</u>	<u>YOY¹</u> <u>and</u> <u>adults</u> <u>present</u>	=	<u>YOY</u> <u>only,</u> <u>no</u> <u>adults</u>	=	<u>YOY</u> <u>and</u> <u>adults</u> <u>absent</u>

¹ Young of Year.

Table A-12. Metric scoring rules for CWIBI

<u>For Metric 1</u>	1) If two species represented by two or more individuals, then score 5 ; 2) If two species, one represented by two or more individuals and a second represented by one individual, then score 4 ; 3) If one species represented by two or more fish OR two species represented by one fish each, then score 3 ; 4) If species represented by one individual, then score 2 ; or 5) If no intolerant species, then score 1 .
<u>For Metrics 2, 3, and 4</u>	1) If less than 20 individuals in sample, then score 1 .

Table A-13. CWIBI Assessment Scale. Total scores that fall in between whole numbers shall be rounded up for odd values and down for even values.

<u>Score</u>	<u>Biological Integrity</u>	<u>Class Equivalent</u>
<u>42-45</u>	<u>Excellent</u>	<u>A(1)</u>
<u>36-40</u>	<u>Very Good</u>	<u>B(1)</u>
<u>30-34</u>	<u>Good</u>	<u>B(2)</u>
<u>27-28</u>	<u>Fair</u>	<u>Non-Support</u>
<u><27</u>	<u>Poor</u>	<u>Non-Support</u>