






Legend

-  State Boundary
-  County Boundary
-  Lakes/Ponds
-  Town Boundary
-  Sedimentary Rocks

Sedimentary rocks in Vermont are mostly Lower Cambrian to Upper Ordovician in age, but include the Lower Miocene Brandon Lignite.



Distribution of Sedimentary Rocks on the 2011 Bedrock Geologic Map of Vermont