









Legend

-  County Boundary
-  Metaplutonic rocks
-  Metavolcanic rocks
-  Metavolcanic rocks and metaplutonic rocks
-  Proterozoic metavolcanic rocks and metaplutonic rocks
-  Town Boundary



Distribution of Metavolcanic and Metaplutonic Rocks on the 2011 Bedrock Geologic Map of Vermont