




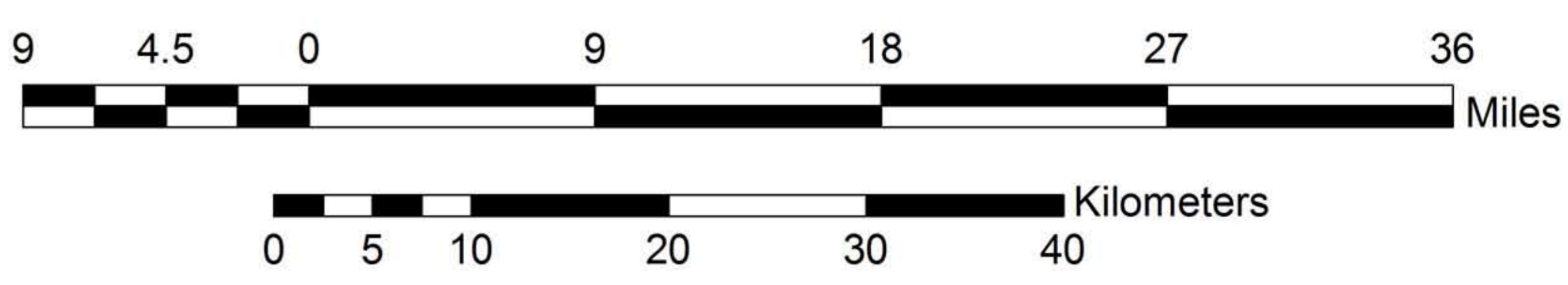


Legend

-  State Boundary
-  GeologicBedrock100K_Units - metamorphic
-  County Boundary
-  Lakes/Ponds
-  Town Boundary

Metamorphosed volcanic rocks in Vermont range in age from Neoproterozoic to Lower Devonian, and have geochemical signatures related to rift volcanics, mid-ocean ridge basalts, and island arcs.



Distribution of Metavolcanic Rocks on the 2011 Bedrock Geologic Map of Vermont