




Explanation

 Highest Recharge Potential

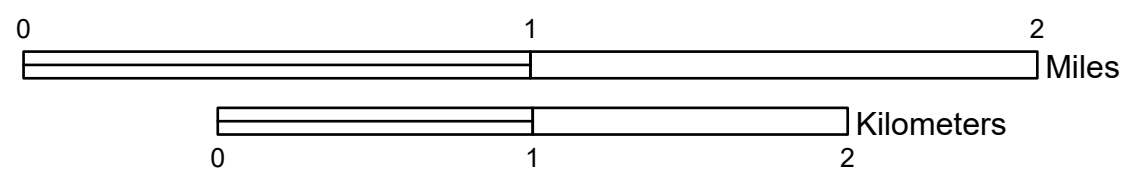
Well Yield (GPM)

-  < 50
-  > 50



## Potential Aquifer Resources North Proctor Quadrangle, Vermont

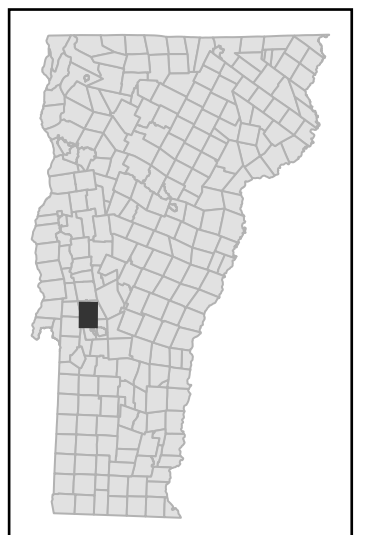
John G. Van Hoesen  
May, 2019



1:24,000



APPROXIMATE MEAN  
DECLINATION, 2019



### Vermont Geological Survey VG2019-4, Plate 7

Coordinate System: Vermont State Plane, FIPS4400, NAD83  
Basemap Source: VCGI (derived from 0.7m LIDAR)