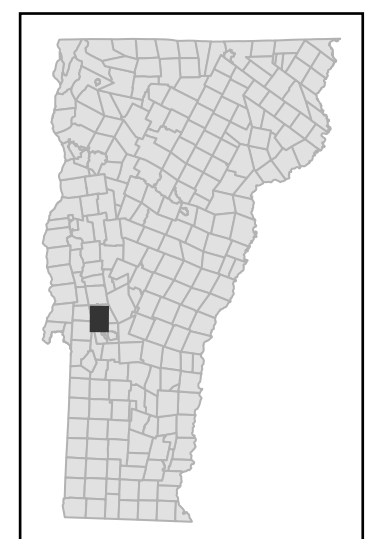
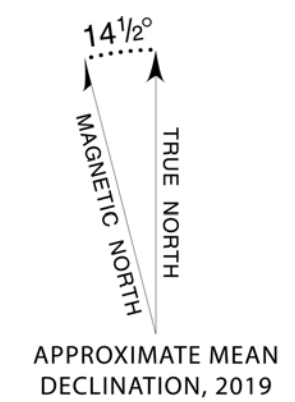
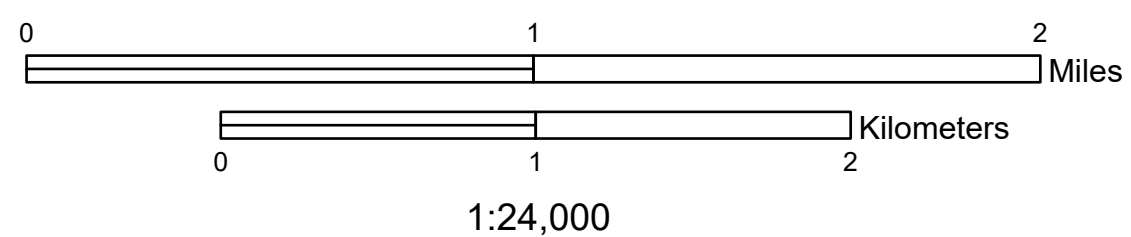


Location of Rectified Wells, Field Sites, Mass Wasting Sites, and Bedrock Outcrops North Proctor Quadrangle, Vermont

John G. Van Hoesen
May, 2019

- Field Site (n = 288)
- + Bedrock Exposure (n = 332)
- ★ Mass Wasting (n = 12)



Vermont Geological Survey
VG2019-4, Plate 9

Coordinate System: Vermont State Plane, FIPS4400, NAD83
Basemap Source: VCGI (derived from 0.7m LIDAR)