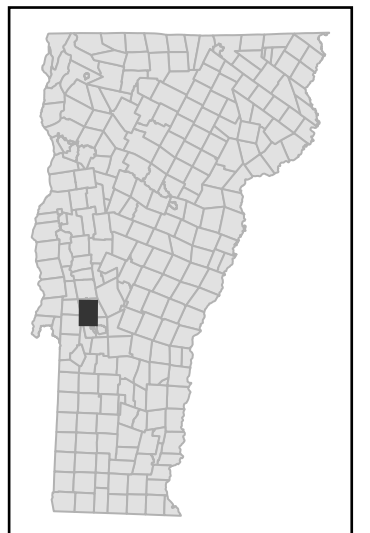
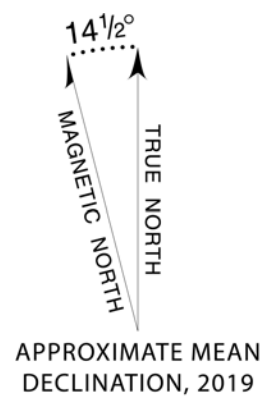
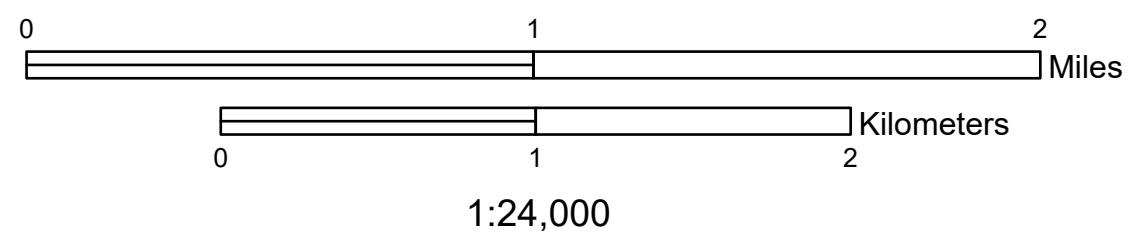


## Approximate Groundwater Contours and Flowlines North Proctor Quadrangle, Vermont

John G. Van Hoesen  
May, 2019

- ➔ Flowlines
- Contour Intervals (40')
- Water Table Elevation (ft)



**Vermont Geological Survey  
VG2019-4, Plate 3**

Coordinate System: Vermont State Plane, FIPS4400, NAD83  
Basemap Source: VCGI (derived from 0.7m LIDAR)