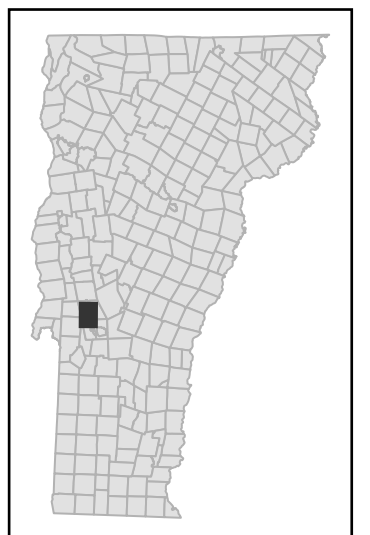
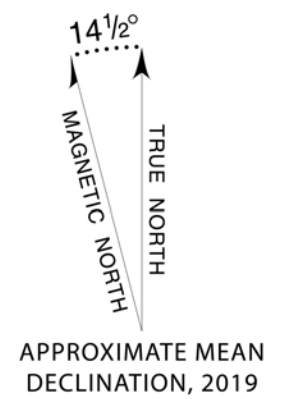
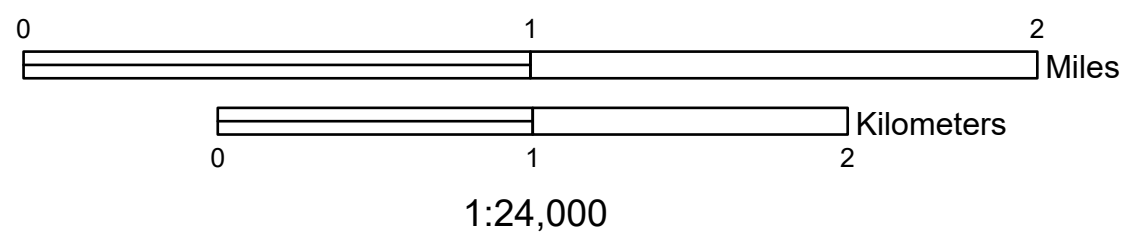


Approximate Depth To Bedrock North Proctor Quadrangle, Vermont

John G. Van Hoesen
May, 2019



**Vermont Geological Survey
VG2019-4, Plate 2**

Coordinate System: Vermont State Plane, FIPS4400, NAD83
Basemap Source: VCGI (derived from 0.7m LIDAR)