


LEGEND

- GRAVEL, ACCEPTABLE FOR SEC. 704.05 (gravel for sub-base)
- GRAVEL, DEPLETED OR NOT ACCEPTABLE FOR SEC. 704.05
- △ SAND, ACCEPTABLE FOR SEC. 703.03 (sand borrow and cushion)
- ▲ SAND, DEPLETED OR NOT ACCEPTABLE FOR SEC. 703.03
- GRANULAR BORROW, SEC. 703.05
- MATERIAL NOT ACCEPTABLE FOR SEC. 703.05
- ✕ EXISTING PIT
- SG SAND & GRAVEL DEPOSIT
- S SAND DEPOSIT
- 3 IDENTIFICATION NUMBER (refer to data sheets)

MAIDSTONE



CONTOUR INTERVAL 20 FEET

1976

GRANULAR
MATERIALS MAP

BY
VERMONT DEPARTMENT OF HIGHWAYS
IN COOPERATION WITH
U.S. BUREAU OF PUBLIC ROADS


NOTE: BASED ON U.S.G.S. TOPOGRAPHIC MAPS

REVISIONS

DATE					
BY					



SCALE 1:31,250



CONTOUR INTERVAL 0 FEET

1976

ROCK MATERIALS MAP

BY
VERMONT DEPARTMENT OF HIGHWAYS
IN COOPERATION WITH
U.S. BUREAU OF PUBLIC ROADS

NOTE: BASED ON U.S.G.S. TOPOGRAPHIC MAPS












MAIDSTONE

PLATE II

Rock

ABUNDANT QUARTZITE

LEGEND

-  ROCK, ACCEPTABLE FOR ITEM 704.06 (crushed stone for sub-base)
 ROCK, NOT ACCEPTABLE FOR ITEM 704.06
 EXISTING QUARRY
- | | |
|---|--|
|  | GRANITE TO DIORITE (light to intermediate igneous rocks) |
|  | AMPHIBOLITE, GABBRO, DIABASE, METADIABASE,
GREENSTONE, TRAP DIKES (basic or dark igneous rocks) |
|  | PERIDOTITE, PYROXENITE, SERPENTINITE (ultra-basic igneous rocks) |
|  | GNEISS |
|  | QUARTZITE |
|  | DOLOMITE |
|  | MARBLE, LIMESTONE |
|  | SCHIST, SLATE, PHYLLITE, SHALE, SANDSTONE, CONGLOMERATE |
- 3 IDENTIFICATION NUMBER (refer to data sheets)

REVISIONS

DATE						
BY						

ESSEX COUNTY VT. HWY. DISTRICT NO. 7