












# Pownal PFOA Area of Interest

## Legend

-  Building
-  Former Warren Wire Plant #1
-  Sampling Area
-  Principal Arterial
-  Minor Arterial
-  Rural Major Collector
-  Rural Minor Collector
-  Urban Collector
-  Local
-  Not part of the Functional Classification System



V1  
Date: 3/25/2016  
Time: 4:00:02 PM



0 0.125 0.25 0.5 0.75 1 Miles

Sources: Roads (VTRANS), Basemap (VCGI),  
E911 Buildings (VCGI),  
Prepared by: Alex Geller