



Shoreland Jurisdictional Determination Form

Under Chapter 49A of Title 10, § 1441 *et seq*

Jurisdictional Determinations aid applicants wanting more information on whether a proposed project requires a permit or not. Following review of the project by the regional permit analyst, the applicant will receive a letter indicating that the proposed project is either exempt from permitting or needs a Permit or Registration. There is no fee associated with submitting a Jurisdictional Determination application. Submission of this form should accompany any request for a jurisdictional determination under Chapter 49A of Title 10, § 1441 *et seq*. All information required on this form must be provided.

A. Parcel Information

1. Landowner's Name:

2a. Physical Address (911 Address):

2b. Town:

2c. State:

2d. Zip:

3. Phone:

4. Email:

5. **Span** (School Parcel Account Number is required for your application to be deemed complete. It can be obtained from your property tax bill. If you cannot locate your property tax bill, please obtain this information from your Town Clerk)

6. Name of lake/pond:

7. Total shore frontage: (feet)

8. Was the parcel of land created before July 1, 2014?

Yes

No

9. What is the surface area of your parcel within the Protected Shoreland Area (PSA): (square feet)

10. What is the surface area of existing impervious surface on your parcel within the PSA: (square feet)

See The Vermont Shoreland Protection Act – A Handbook for Shoreland Development, Appendix F, Calculating Percent Impervious Surface

11. What is the surface area of existing cleared area on your parcel within the PSA: (square feet)

See The Vermont Shoreland Protection Act – A Handbook for Shoreland Development, Appendix E, Calculating Percent Clearing

B. Applicant Contact Information: (Check box if address is the same as above in Section A:)

1. Name:

2a. Mailing Address:

2b. Municipality:

2c. State:

2d. Zip:

C. Application Preparer Information (If the individual preparing the application is not the landowner.)

1. Name:

2a. Mailing Address:

2b. Town:

2c. State:

2d. Zip:

3. Phone:

4. Email:

D. Project Description

1. Describe the proposed project below and on separate pages attach site plans, photos, calculations of impervious surface and cleared area, and any other relevant supporting documents:

2. What is the slope of the project site area: _____%

See The Vermont Shoreland Protection Act – A Handbook for Shoreland Development, Appendix B, Determining Slope

3. What is the surface area of new impervious surface associated with this project: _____(square feet)

See The Vermont Shoreland Protection Act – A Handbook for Shoreland Development, Appendix F Calculating Percent Impervious Surface

<p>4. What is the surface area of new cleared area associated with this project: _____ (square feet)</p> <p>See The Vermont Shoreland Protection Act – A Handbook for Shoreland Development, Appendix E, Calculating Percent Clearing</p>
<p>E. Applicant Certification</p> <p>As APPLICANT, I hereby certify that the statements presented on this application are true and accurate and recognize that by signing this application, I agree to complete all aspects of the project as authorized. I understand that failure to comply with the foregoing may result in violation of the Shoreland Protection Act, 10 V.S.A. Chapter 49A, and the Vermont Agency of Natural Resources may bring an enforcement action for violations of the Act pursuant to 10 V.S.A. chapter 201.</p> <p>Applicant/Landowner Signature: _____ Date: _____</p>
<p>F. Application Preparer Certification (if applicable)</p> <p>As APPLICATION PREPARER, I hereby certify under penalty of law that this document and all attachments were prepared under my direction or supervision in accordance with a system designed to assure that qualified personnel properly gathered and evaluated the information submitted. Based on my inquiry of the person or persons who manage the system, or those persons directly responsible for gathering the information, the information submitted is, to the best of my knowledge and belief, true, accurate, and complete. I am aware that there are significant penalties for submitting false information, including the possibility of fine and imprisonment for knowing violations.</p> <p>Application Preparer Signature: _____ Date: _____</p>

Please submit this form using ANROnline:
https://anronline.vermont.gov/?formtag=WSMD_Intake

Direct questions to: ANR.WSMDShoreland@vermont.gov. If unable to submit online,
 mail the completed application form and all required supporting materials to:

Vermont DEC - Watershed Management Division, Shoreland Program
 1 National Life Drive, Davis 3
 Montpelier, VT 05620-3522.

For additional information visit: www.dec.vermont.gov

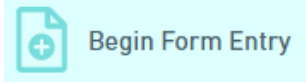
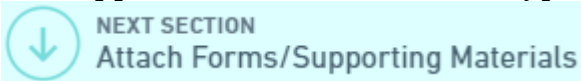
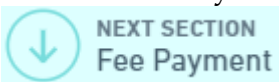



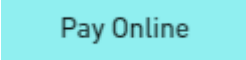

The Vermont Agency of Natural Resources operates its programs, services, and activities without discrimination on the basis of race, religion, creed, color, national origin (including language), ancestry, place of birth, disability, age, marital status, sex, sexual orientation, gender identity, or breastfeeding. We will not tolerate discrimination, intimidation, threats, coercion, or retaliation against any individual or group because they have exercised their rights protected by federal or state law. To file a discrimination complaint, for questions, free language services, or requests for reasonable accommodations, please contact ANR's Nondiscrimination Coordinator at ANR.CivilRights@vermont.gov or visit [ANR's online Notice of Nondiscrimination](#).

Questions or Complaints/Free Language Services | SERVICES LINGUISTIQUES GRATUITS | भाषासम्बन्धी निःशुल्क सेवाहरू।
 SERVICIOS GRATUITOS DE IDIOMAS | 免費語言服務 | BESPLATNE JEZIČKE USLUGE | БЕСПЛАТНЫЕ УСЛУГИ
 ПЕРЕВОДА | DỊCH VỤ NGÔN NGỮ MIỄN PHÍ | 無料通訳サービス | ႁၢ် ၵုၵ်ႈ ၵူၼ်ႈ ၵူၼ်ႈ | HUDUMA ZA MSAADA WA
 LUGHA BILA MALIPO | BESPLATNE JEZIČKE USLUGE | အခမဲ့ ဘာသာစကား ဝန်ဆောင်မှုများ | ADEEGYO LUUQADA AH OO
 BILAASH AH | خدمات لغة مجانية | anr.civilrights@vermont.gov or 802-636-7827.

SUBMIT AND PAY ONLINE TO SPEED UP YOUR APPLICATION PROCESSING!

You can submit your application and pay fees online. To start, visit:

https://anronline.vermont.gov/?formtag=WSMD_Intake

1. Scroll to the bottom of the page and click the  button.
2. Log in to an account, sign up for an account, or continue as a guest user.
3. Fill out each field in the General Information Section.
 - Type the name of the contact person, phone, and email address.
 - Select the Watershed Management Division Program. *The program name is written at the top the application.*
 - Select 'Permit Application' as the submission type.
 - Click the  button at the bottom of the page.
4. Click "Choose File" and select your application, plans, maps, or compliance notifications.
 - Click the  button at the bottom of the page.
5. Type the application fee amount.
 - Click the  button at the bottom of the page.
6. Review your data.
 - Click the  button at the bottom of the page.
 - Click the  button at the bottom of the page.
7. Sign in or continue as a guest to pay the application fee.
 - Click the  button.
8. Enter your credit/debit card or eCheck information.
 - Click the  button at the bottom of the page. *Note: You must provide your email address in the billing information section if you want a receipt emailed.*
 - Your submission will now show the fee has been paid. You may print a confirmation/receipt from here if needed.

