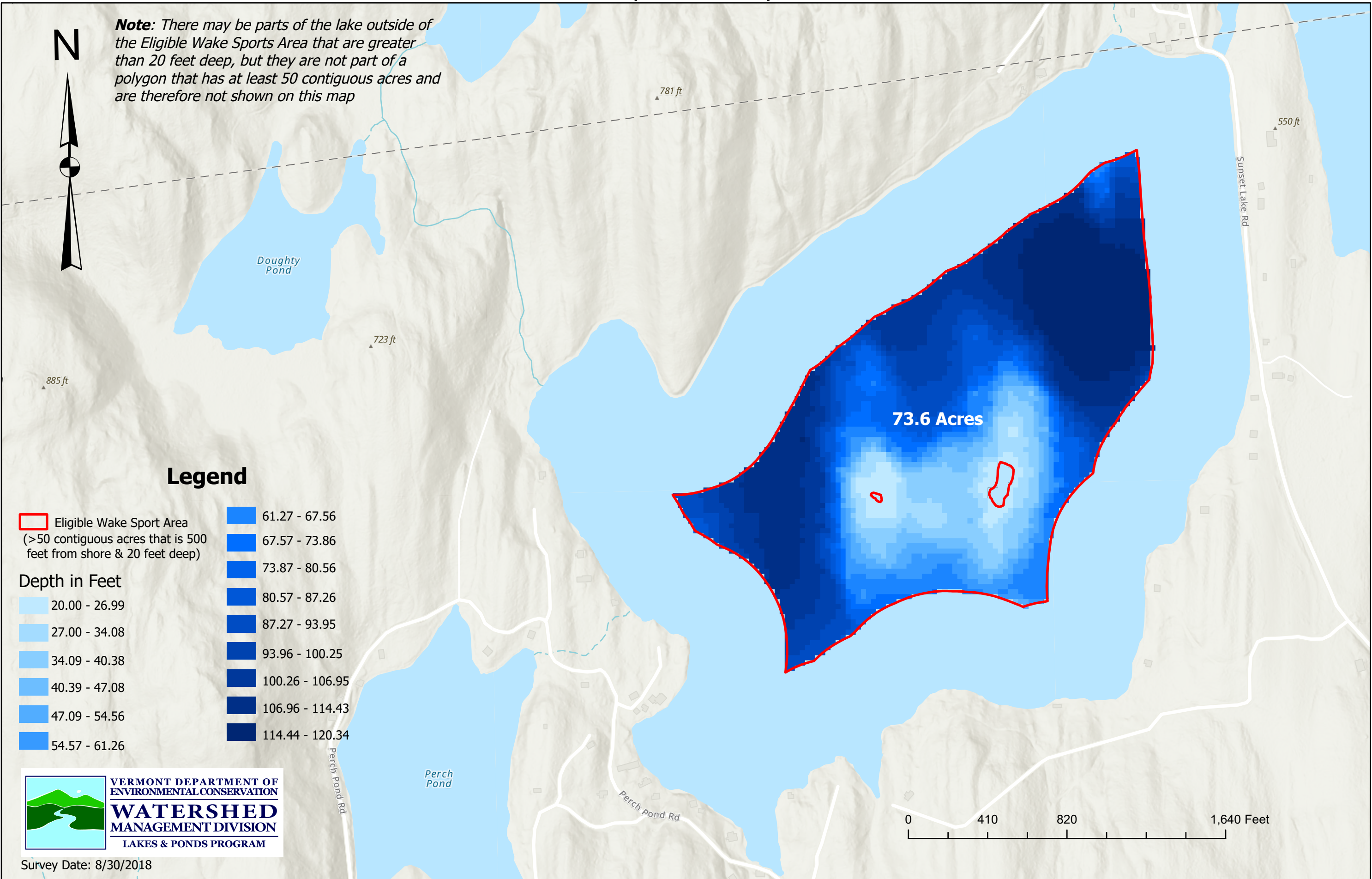



# Sunset Lake, Benson, VT
















**Note:** There may be parts of the lake outside of the Eligible Wake Sports Area that are greater than 20 feet deep, but they are not part of a polygon that has at least 50 contiguous acres and are therefore not shown on this map




## Legend

 Eligible Wake Sport Area  
(>50 contiguous acres that is 500 feet from shore & 20 feet deep)

### Depth in Feet

 20.00 - 26.99	 61.27 - 67.56
 27.00 - 34.08	 67.57 - 73.86
 34.09 - 40.38	 73.87 - 80.56
 40.39 - 47.08	 80.57 - 87.26
 47.09 - 54.56	 87.27 - 93.95
 54.57 - 61.26	 93.96 - 100.25
	 100.26 - 106.95
	 106.96 - 114.43
	 114.44 - 120.34



VERMONT DEPARTMENT OF ENVIRONMENTAL CONSERVATION  
**WATERSHED MANAGEMENT DIVISION**  
LAKES & PONDS PROGRAM

Survey Date: 8/30/2018

0 410 820 1,640 Feet