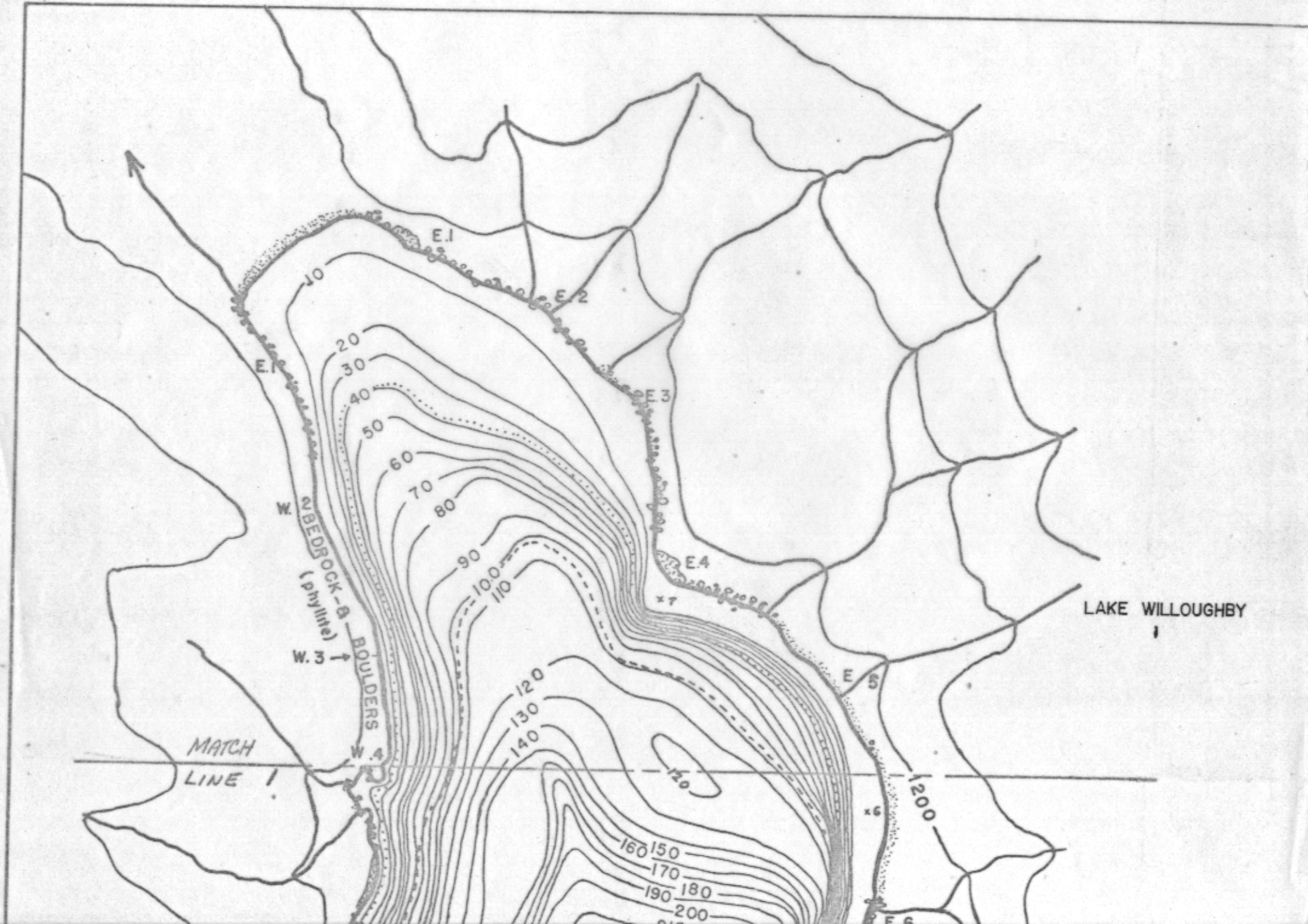
E.1
E.2
E.3
E.4
E.5
E.6
E.7
W.
W.3
W.4
BEDROCK-B
(phyllite)
BOULDERS
MATCH
LINE 1
LAKE WILLOUGHBY
10
20
30
40
50
60
70
80
90
100
110
120
130
140
150
160
170
180
190
200
120
1200

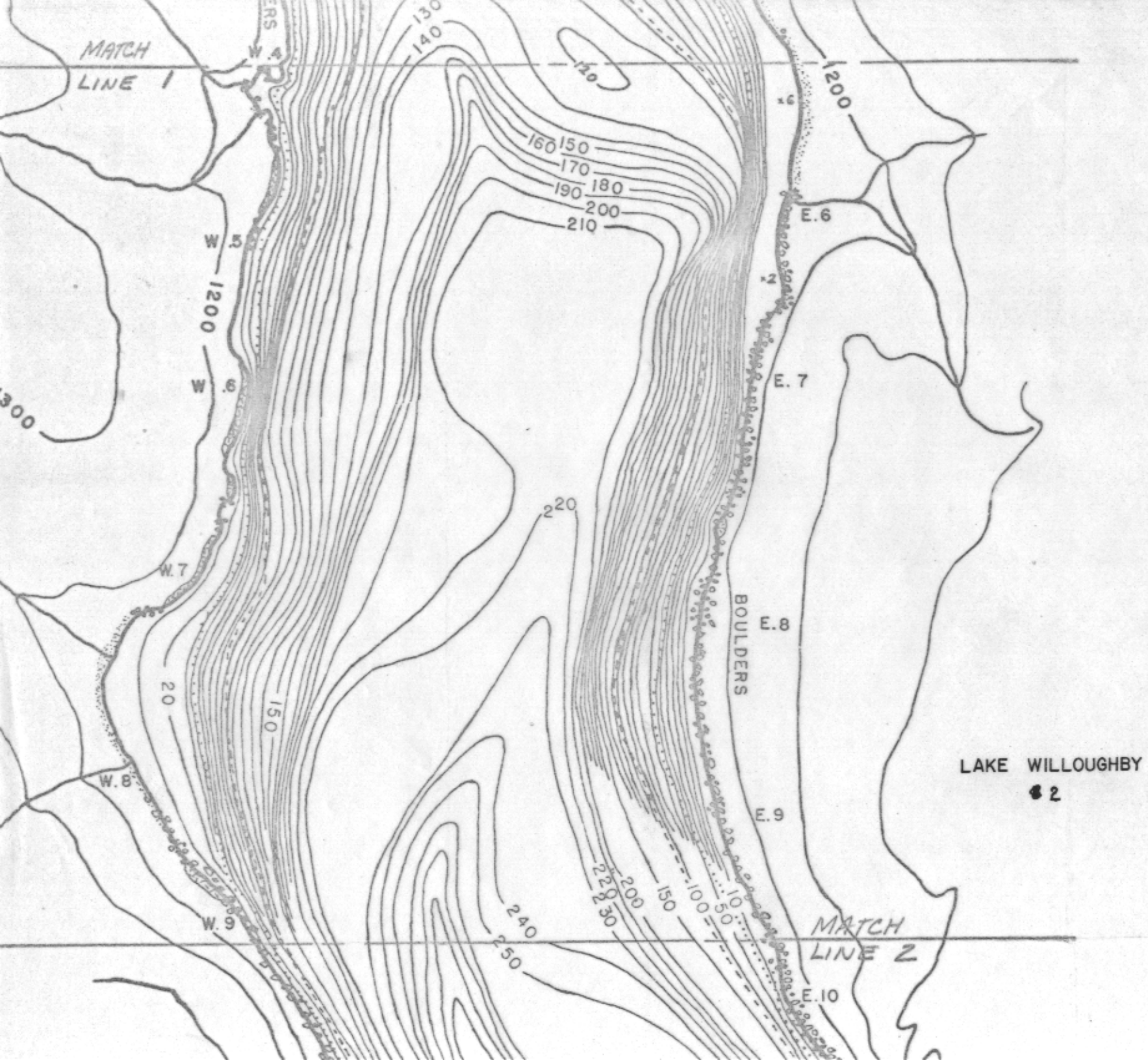
MATCH LINE 1
W.4
W.5
W.6
W.7
W.8
W.9
E.6
E.7
E.8
E.9
E.10
BOULDERS
MATCH LINE 2
LAKE WILLOUGHBY
#2
1200
1300
130
140
150
160
170
180
190
200
210
220
230
240
250
20
100
50
10

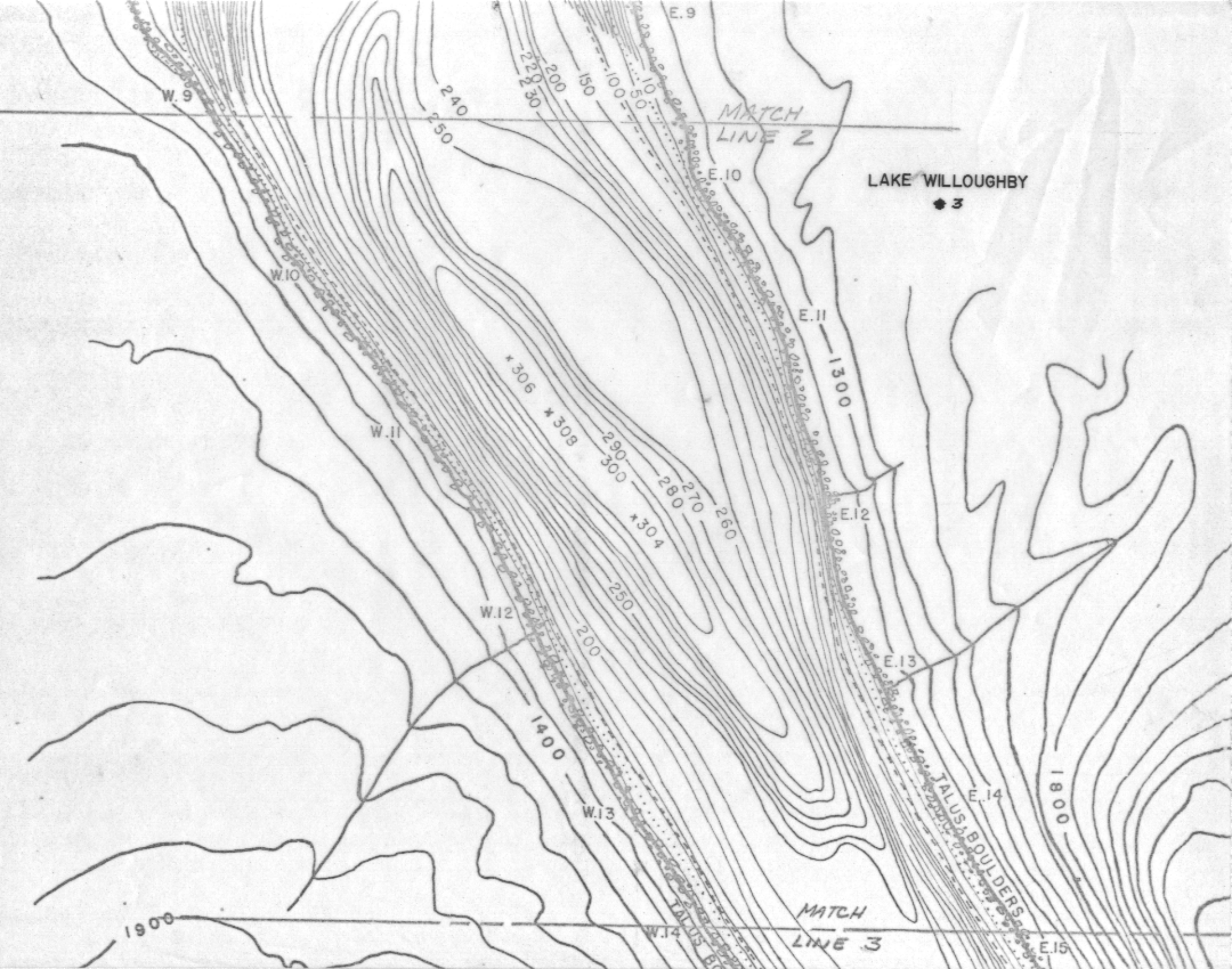
E.9
W.9
MATCH LINE 2
LAKE WILLOUGHBY
3
E.10
W.10
E.11
1300
W.11
E.12
E.13
W.12
1400
W.13
E.14
1800
TALUS & BOULDERS
1900
W.14
MATCH LINE 3
E.15
240
250
230
220
200
150
100
50
10
306
308
290
300
280
270
260
304
250
200

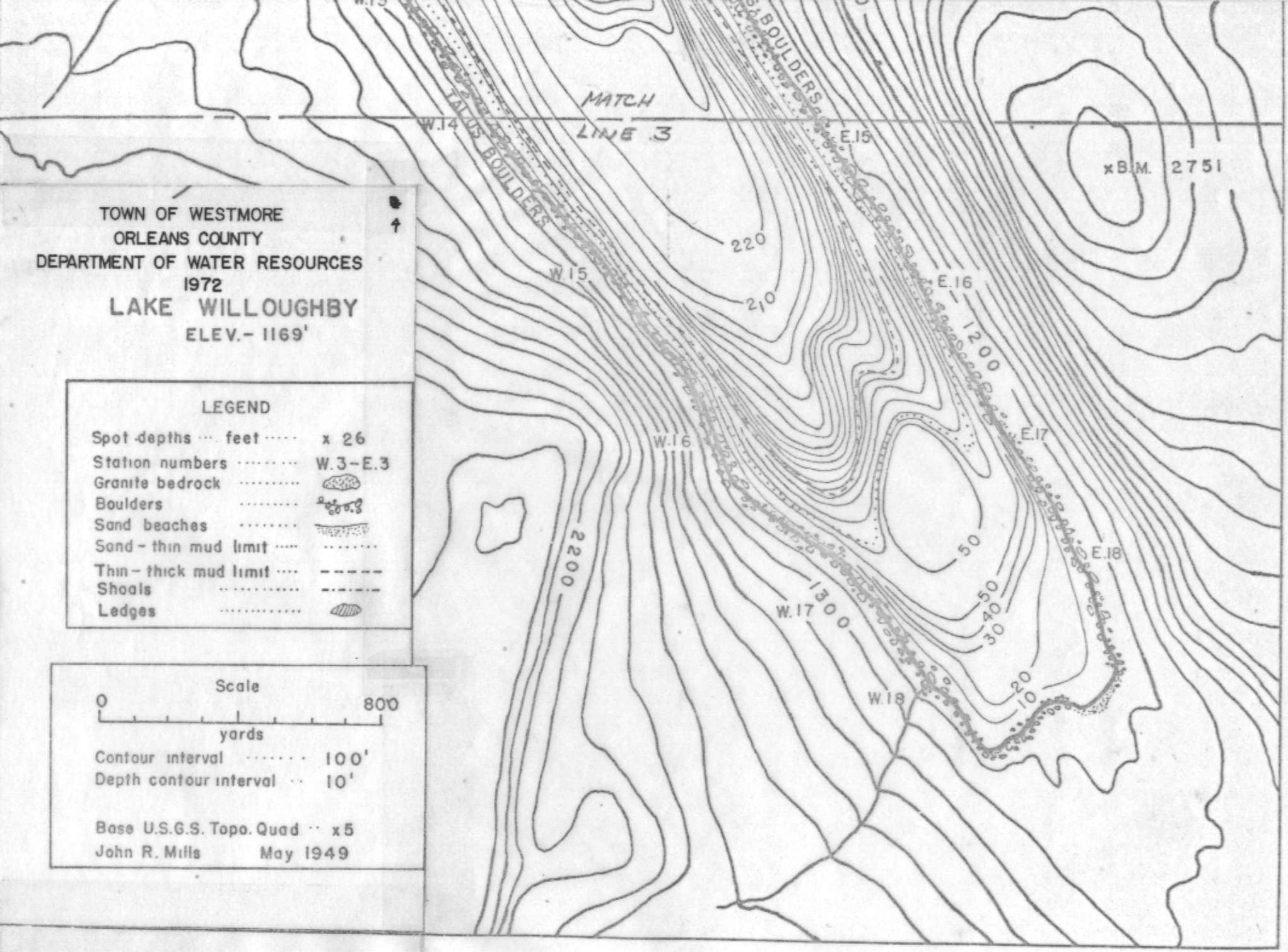
TOWN OF WESTMORE
ORLEANS COUNTY
DEPARTMENT OF WATER RESOURCES
1972
LAKE WILLOUGHBY
ELEV.- 1169'
LEGEND
Spot depths ···· feet ····· x 26
Station numbers ····· W.3-E.3
Granite bedrock ·····
Boulders ·····
Sand beaches ·····
Sand - thin mud limit ·····
Thin - thick mud limit ····
Shoals ·····
Ledges ·····
Scale
0
800
yards
Contour interval ····· 100'
Depth contour interval ·· 10'
Base U.S.G.S. Topo. Quad ·· x5
John R. Mills May 1949
MATCH LINE 3
TALUS BOULDERS
BOULDERS
W.14
W.15
W.16
W.17
W.18
E.15
E.16
E.17
E.18
x B.M. 2751
220
210
1200
2200
1300
50
40
30
20
10